

A12 Chelmsford to A120 widening scheme

TR010060

9.4 ADDITIONAL PLANS REQUESTED BY THE ExA

Rule 8(1)(k)

Planning Act 2008
Infrastructure Planning (Examination Procedure)
Regulations 2010

Volume 9

January 2023

Infrastructure Planning

Planning Act 2008

A12 Chelmsford to A120 widening scheme
Development Consent Order 202[]

ADDITIONAL PLANS REQUESTED BY THE ExA

| | |
|---|-------------------------------------|
| Regulation Number | Rule 8(1)(k) |
| Planning Inspectorate Scheme Reference | TR010060 |
| Application Document Reference | TR010060/APP/9.4 |
| Author | A12 Project Team, National Highways |

| Version | Date | Status of Version |
|----------------|--------------|--------------------------|
| Rev 1 | January 2023 | DEADLINE 1 |

CONTENTS

1 Introduction..... 4

1.1 General..... 4

2 Schedule of Plans included in this Document..... 5

Appendix A Additional Land Plans Requested by The ExA..... 8

1 Introduction

1.1 General

1.1.1 National Highways (the Applicant) has submitted an application under section 37 of the Planning Act 2008 (the “2008 Act”) to the Secretary of State for Transport via the Planning Inspectorate (the Inspectorate) for an order to grant development consent for the A12 Chelmsford to A120 widening scheme (the proposed scheme).

1.1.2 The Examining Authority (ExA) have requested for addition plans to be created for Deadline 1 to show key details including

- the existing A12 route;
- the proposed route and junctions;
- work no. U69 diversion of high pressure gas pipeline showing:
 - existing gas main;
 - proposed gas main;
- the parcels of land with plot numbers affected by compulsory acquisition;
- the parcels of land with plot numbers affected by temporary possession; and
- the scheme limits

2 Schedule of Plans included in this Document

| Drawing Number | Drawing Title | Revision |
|---------------------------------|---|----------|
| HE551497-ARD-LDC-SCHW-DR-X-0500 | Additional Plans Composite Land, Highway and Work U69 Plans Key Plan | P01 |
| HE551497-ARD-LDC-SCHW-DR-X-0501 | Additional Plans Composite Land, Highway and Work U69 Plans Sheet 01 of 21 | P01 |
| HE551497-ARD-LDC-SCHW-DR-X-0502 | Additional Plans Composite Land, Highway and Work U69 Plans Sheet 02 of 21 | P01 |
| HE551497-ARD-LDC-SCHW-DR-X-0503 | Additional Plans Composite Land, Highway and Work U69 Plans Sheet 03 of 21 | P01 |
| HE551497-ARD-LDC-SCHW-DR-X-0504 | Additional Plans Composite Land, Highway and Work U69 Plans Sheet 04 of 21 | P01 |
| HE551497-ARD-LDC-SCHW-DR-X-0505 | Additional Plans Composite Land, Highway and Work U69 Plans Sheet 05 of 21 | P01 |
| HE551497-ARD-LDC-SCHW-DR-X-0506 | Additional Plans Composite Land, Highway and Work U69 Plans Sheet 06 of 21 | P01 |
| HE551497-ARD-LDC-SCHW-DR-X-0507 | Additional Plans Composite Land, Highway and Work U69 Plans Sheet 07 of 21 | P01 |
| HE551497-ARD-LDC-SCHW-DR-X-0508 | Additional Plans Composite Land, Highway and Work U69 Plans Sheet 08 of 21 | P01 |
| HE551497-ARD-LDC-SCHW-DR-X-0509 | Additional Plans Composite Land, Highway and Work U69 Plans Sheet 09 of 21 | P01 |
| HE551497-ARD-LDC-SCHW-DR-X-0510 | Additional Plans | P01 |

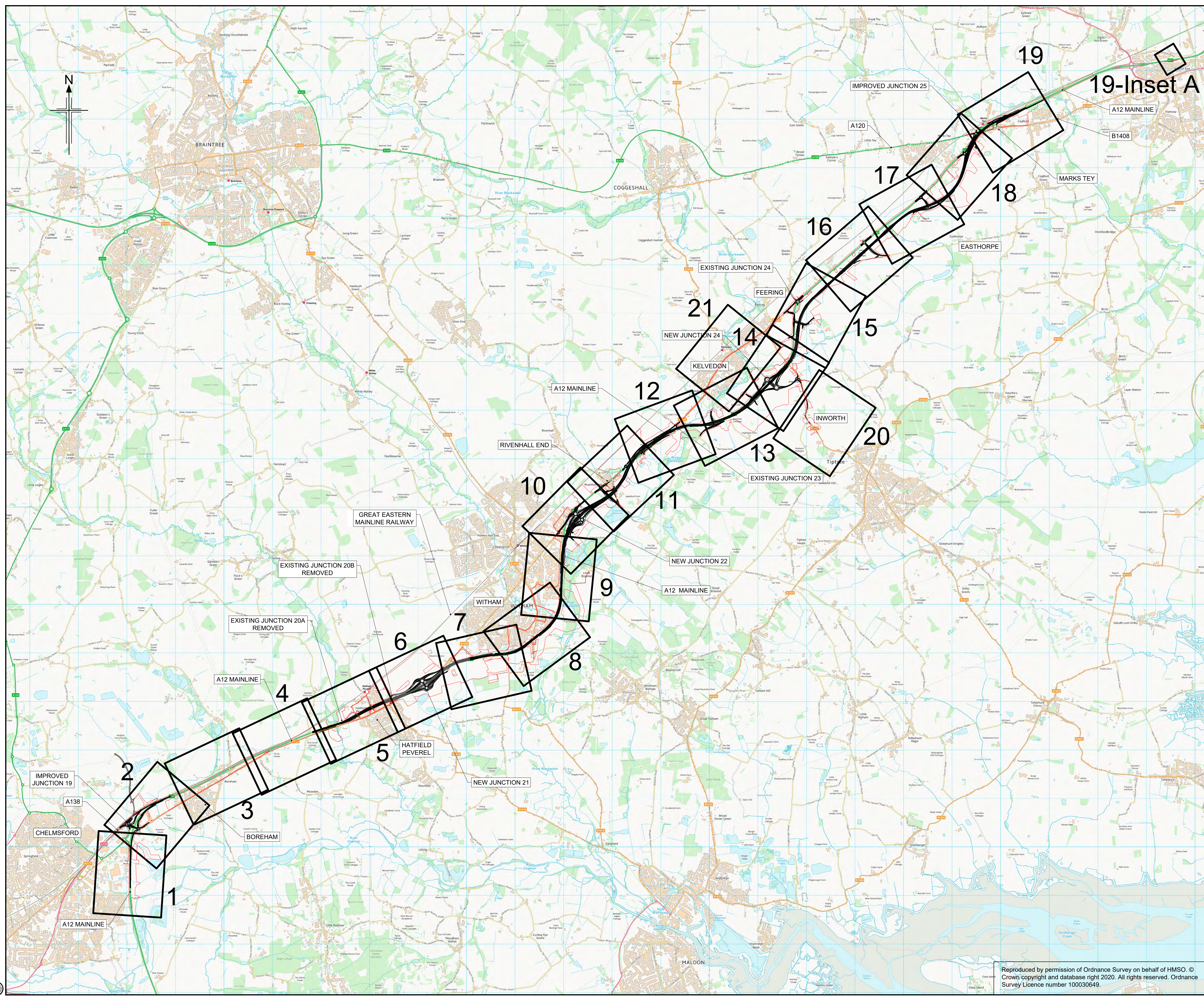
ADDITIONAL PLANS REQUESTED BY THE ExA

| Drawing Number | Drawing Title | Revision |
|---------------------------------|--|----------|
| | Composite Land, Highway and Work U69 Plans Sheet 10 of 21 | |
| HE551497-ARD-LDC-SCHW-DR-X-0511 | Additional Plans Composite Land, Highway and Work U69 Plans Sheet 11 of 21 | P01 |
| HE551497-ARD-LDC-SCHW-DR-X-0512 | Additional Plans Composite Land, Highway and Work U69 Plans Sheet 12 of 21 | P01 |
| HE551497-ARD-LDC-SCHW-DR-X-0513 | Additional Plans Composite Land, Highway and Work U69 Plans Sheet 13 of 21 | P01 |
| HE551497-ARD-LDC-SCHW-DR-X-0514 | Additional Plans Composite Land, Highway and Work U69 Plans Sheet 14 of 21 | P01 |
| HE551497-ARD-LDC-SCHW-DR-X-0515 | Additional Plans Composite Land, Highway and Work U69 Plans Sheet 15 of 21 | P01 |
| HE551497-ARD-LDC-SCHW-DR-X-0516 | Additional Plans Composite Land, Highway and Work U69 Plans Sheet 16 of 21 | P01 |
| HE551497-ARD-LDC-SCHW-DR-X-0517 | Additional Plans Composite Land, Highway and Work U69 Plans Sheet 17 of 21 | P01 |
| HE551497-ARD-LDC-SCHW-DR-X-0518 | Additional Plans Composite Land, Highway and Work U69 Plans Sheet 18 of 21 | P01 |
| HE551497-ARD-LDC-SCHW-DR-X-0519 | Additional Plans Composite Land, Highway and Work U69 Plans Sheet 19 of 21 | P01 |
| HE551497-ARD-LDC-SCHW-DR-X-0520 | Additional Plans Composite Land, Highway and Work U69 Plans Sheet 20 of 21 | P01 |
| HE551497-ARD-LDC-SCHW-DR-X-0521 | Additional Plans | P01 |

| Drawing Number | Drawing Title | Revision |
|----------------|---|----------|
| | Composite Land, Highway and Work U69 Plans Sheet 21 of 21 | |

Appendix A Additional Land Plans Requested by The ExA

N:\CAD Team\A12\Key Plans\HE551497-JAC-LDC-SCHW-DR-C-0600.dwg - 25/01/2023 16:49:22 - Key Plan - gionex



- NOTES**
1. ALL DIMENSIONS ARE IN METRES UNLESS OTHERWISE STATED.
 2. THIS PLAN SHOULD BE READ IN CONJUNCTION WITH OTHER APPLICATION DOCUMENTS IN PARTICULAR SCHEDULE 3 OF THE DEVELOPMENT CONSENT ORDER.

LEGEND

— DEVELOPMENT CONSENT ORDER (DCO) BOUNDARY

| | | | | | | |
|-----|------------|---------------------|-------|---------|-------|---------|
| P01 | 25/01/2023 | DEADLINE 1 | GJ | CC | KC | ND |
| Rev | Rev. Date | Purpose of revision | Drawn | Checked | Rev'd | Apprv'd |

Development Consent Order Number: TR010060
 Development Consent Order Drawing Number: TR010060/EXAM/9.4



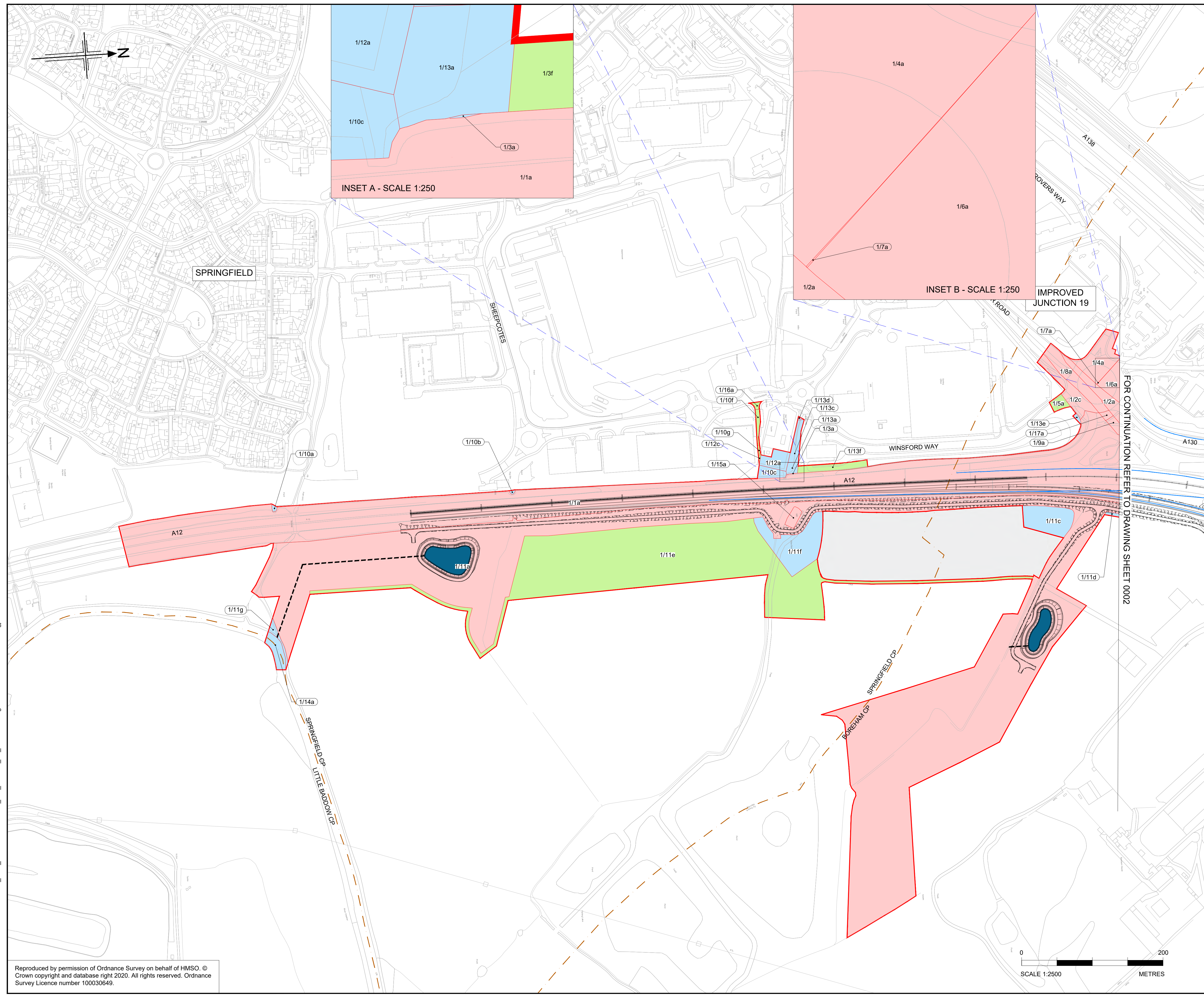
Client: national highways
 Project: A12 CHELMSFORD TO A120 WIDENING SCHEME

Drawing title: **ADDITIONAL PLANS
 COMPOSITE LAND, HIGHWAY
 AND WORK U69 PLANS
 KEY PLAN**

| | | |
|-------------------------|---------------------------------|--------------------|
| Regulation | RULE 8(1)(k) | |
| Purpose of issue | EXAMINATION ADDITIONAL SUPPORT | |
| State Code | STATUTORY PROCEDURES AND POWERS | |
| Project Stage | PCF 4 | Drawing status: S2 |
| Scale at A1 (841x594mm) | NTS | |
| Jacobs No. | B36601D1 | Rev: P01 |
| Client no. | HE551497 | |

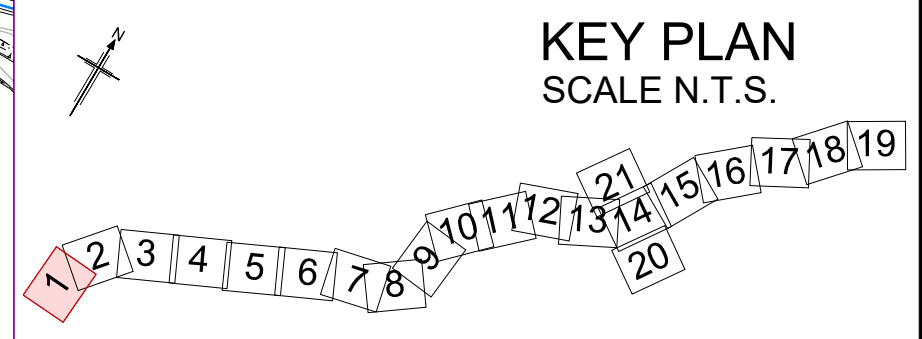
Drawing number: HE551497 - ARD - LDC - SCHW
 Location: -DR- X -0500

Reproduced by permission of Ordnance Survey on behalf of HMSO. © Crown copyright and database right 2020. All rights reserved. Ordnance Survey Licence number 100030649.



- NOTES**
1. ALL DIMENSIONS ARE IN METERS UNLESS OTHERWISE STATED
 2. THE BASE MAPPING IS BASED ON ORDNANCE SURVEY (O/S) DATA
 3. ALL EASEMENTS, SERVITUDES AND PRIVATE RIGHTS ARE PROPOSED TO BE EXTINGUISHED ON LAND THAT IS TO BE ACQUIRED UNLESS STATED OTHERWISE IN THE BOOK OF REFERENCE.
 4. THIS DRAWING IS TO READ IN CONJUNCTION WITH ALL OTHER PLANS AND DOCUMENTATION, IN PARTICULAR THE WORKS PLANS [TR010060/APP/2.2] AND BOOK OF REFERENCE [TR010060/APP/4.3]

- LEGEND**
- ORDER LIMITS
 - PERMANENT ACQUISITION OF ALL INTERESTS IN LAND
 - LAND TO BE USED TEMPORARILY
 - LAND TO BE USED TEMPORARILY AND NEW RIGHTS TO BE ACQUIRED PERMANENTLY
 - PERMANENT ACQUISITION OF ALL INTERESTS IN THE AIRSPACE OVER LAND
 - PERMANENT ACQUISITION OF ALL INTERESTS IN THE SUBSOIL
 - LAND NOT SUBJECT TO POWERS OF COMPULSORY ACQUISITION OR TEMPORARY POSSESSION
 - LAND NOT SUBJECT TO POWERS IN THE ORDER
 - PLOT NUMBERS (XX/XX)
 - ADMINISTRATIVE BOUNDARY
 - PARISH BOUNDARIES
 - EXISTING A12 ALIGNMENT
 - PROPOSED A12 ALIGNMENT, JUNCTIONS & SIDE ROADS
 - EXISTING HIGH PRESSURE GAS MAIN (Work U69)
 - PROPOSED HIGH PRESSURE GAS MAIN (Work U69 - PROPOSED CENTRELINE)
 - PROPOSED ATTENUATION POND (WITH OUTFALL CONNECTION)



| Rev | Rev. Date | Purpose of revision | Drawn | Checked | Rev'd | Appr'd |
|-----|------------|---------------------|-------|---------|-------|--------|
| P01 | 25/01/2023 | DEADLINE 1 | GJ | CC | KC | ND |

Development Consent Order Number: TR010060
 Development Consent Order Drawing Number: TR010060/EXAM/9.4

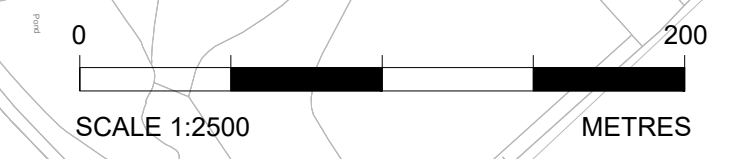


Project: A12 CHELMSFORD TO A120 WIDENING SCHEME

Drawing title: **ADDITIONAL PLANS
 COMPOSITE LAND, HIGHWAY
 AND WORK U69 PLANS
 SHEET 01 OF 21**

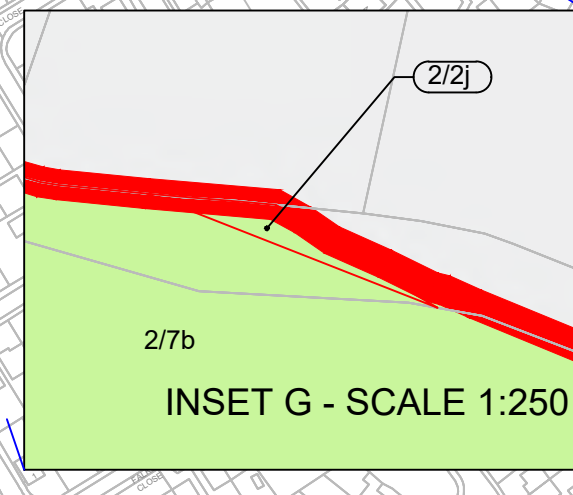
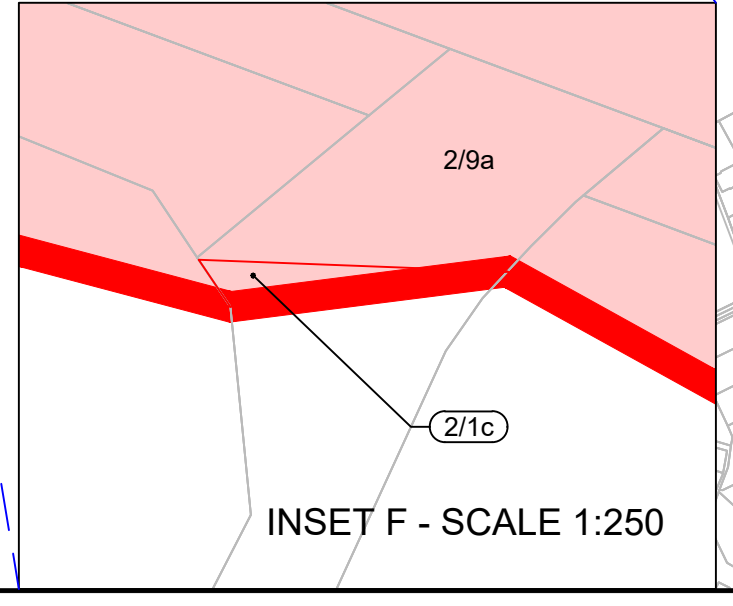
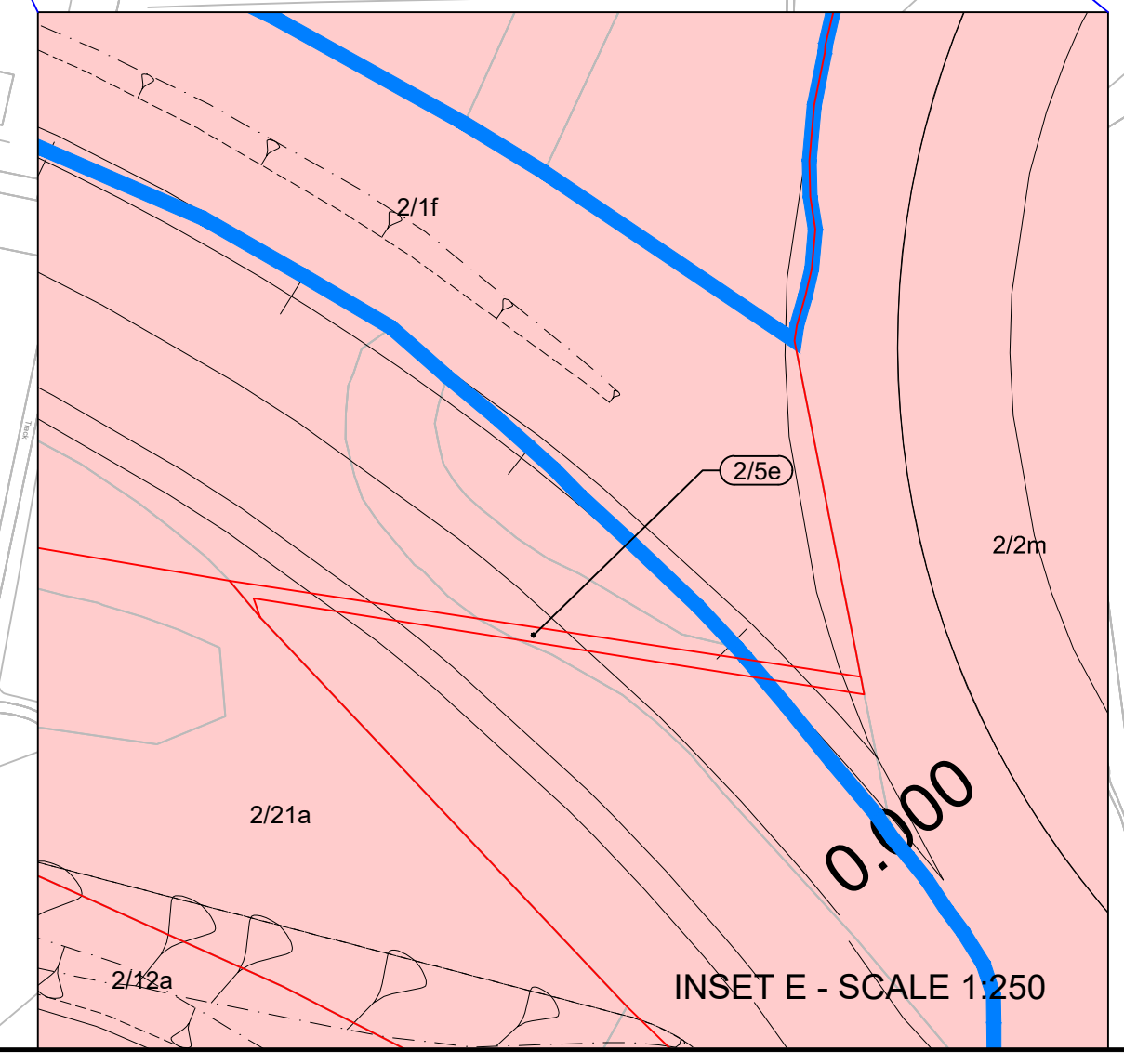
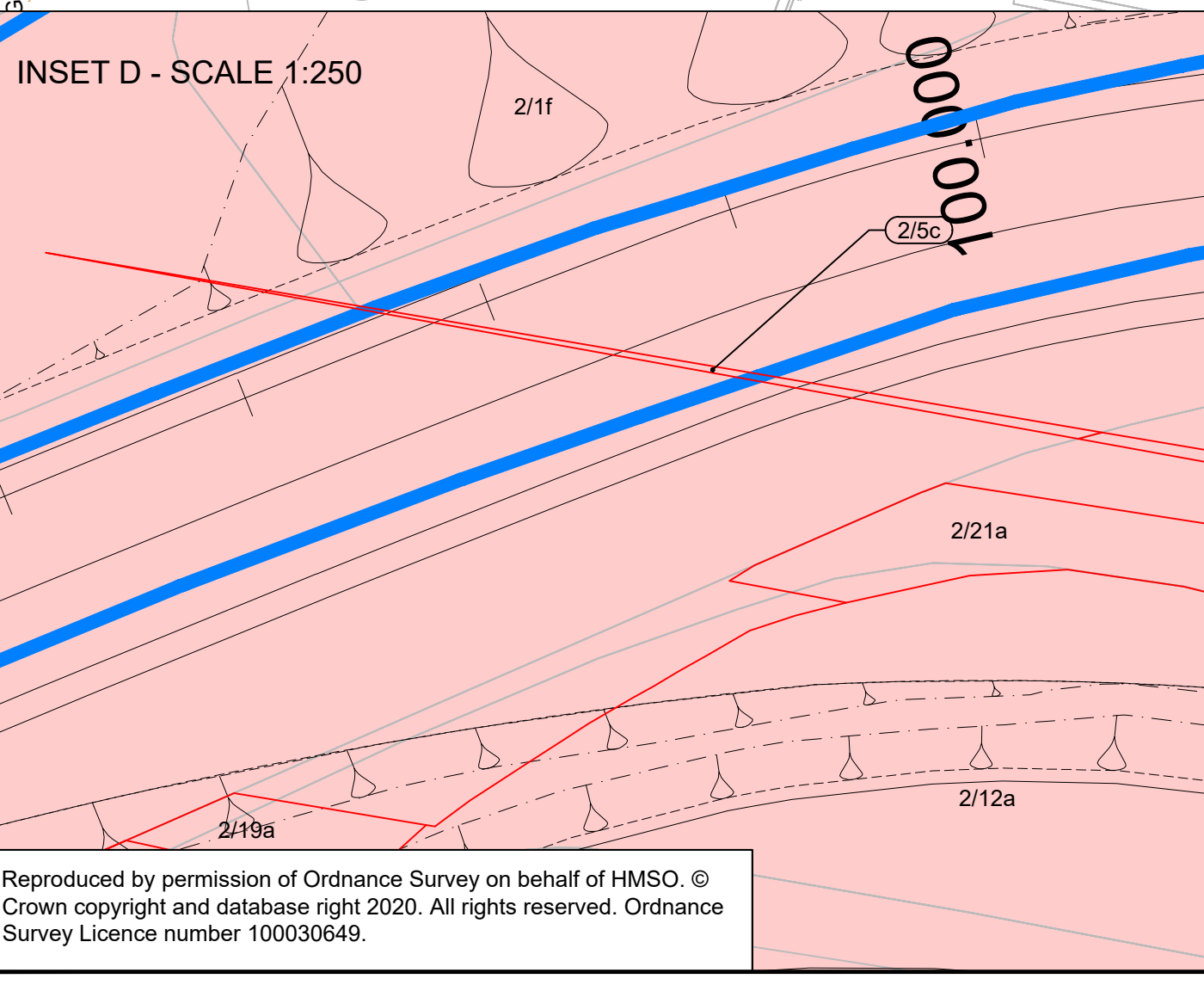
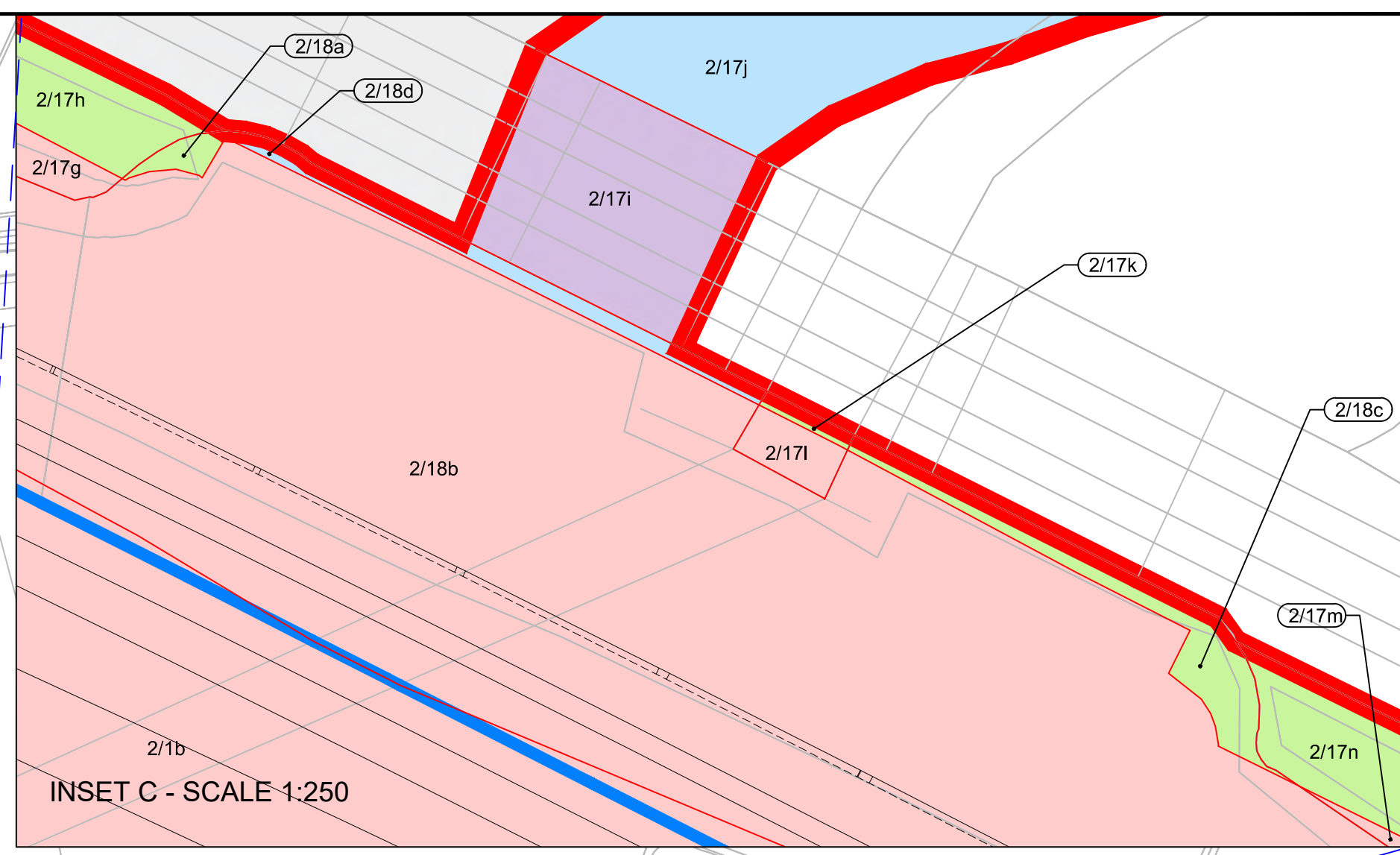
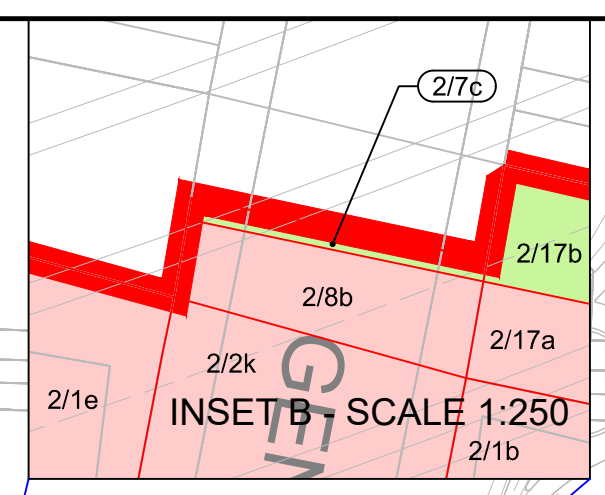
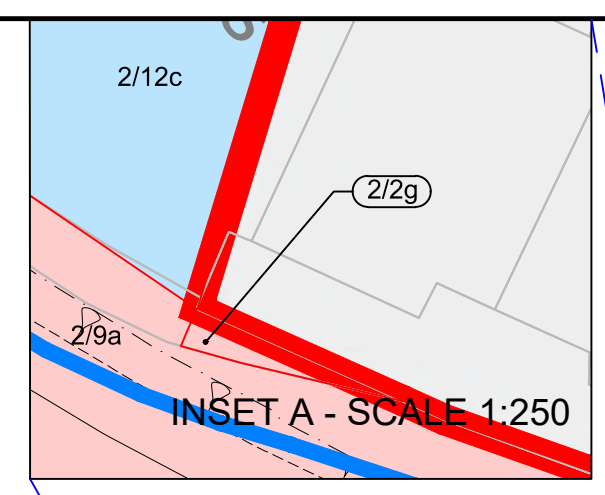
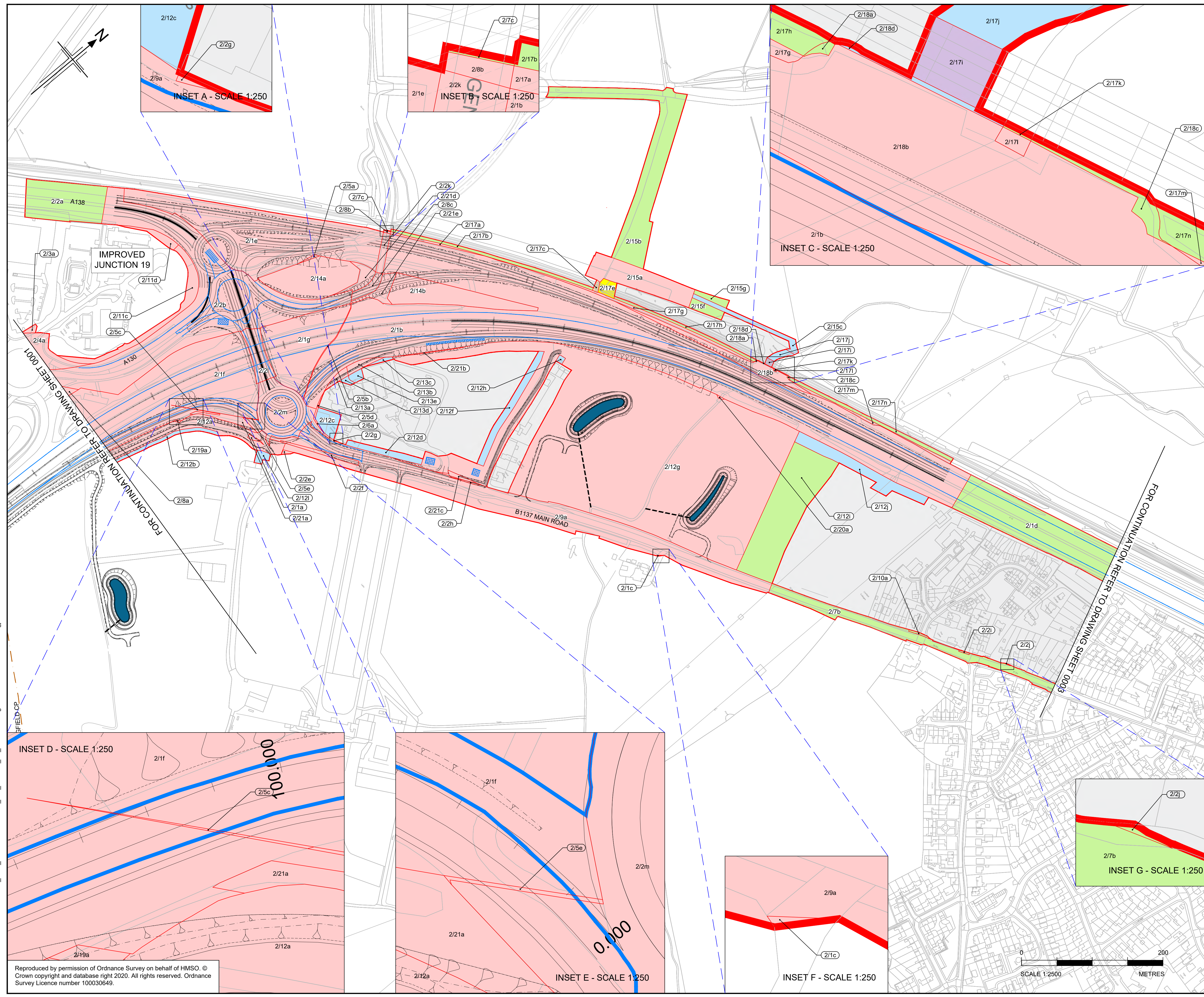
| | | |
|-------------------------|-----------------------------------|----------------|
| Regulation | RULE 8(1)(k) | |
| Purpose of issue | EXAMINATION ADDITIONAL SUBMISSION | |
| State Code | STATUTORY PROCEDURES AND POWERS | |
| Project Stage | PCF4 | Drawing status |
| Scale at A1 (841x594mm) | 1:2500 | S2 |
| Jacobs No. | B36601D1 | Rev |
| Client no. | HE551497 | P01 |

Drawing number: HE551497 - ARD - LDC - SCHW
 Location: -DR- X -0501



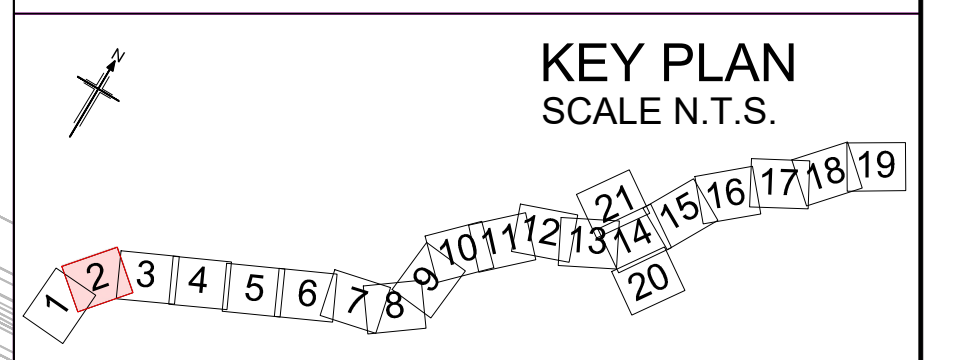
N:\CAD Team\A12 Land Plans\A12_Land_Plans\F11-Additional_Info_Overlay_R1_26012023.dwg - 26/01/2023 14:58:57 - S1 - gomes

Reproduced by permission of Ordnance Survey on behalf of HMSO. © Crown copyright and database right 2020. All rights reserved. Ordnance Survey Licence number 100030649.



- NOTES**
1. ALL DIMENSIONS ARE IN METERS UNLESS OTHERWISE STATED
 2. THE BASE MAPPING IS BASED ON ORDNANCE SURVEY (O/S) DATA
 3. ALL EASEMENTS, SERVITUDES AND PRIVATE RIGHTS ARE PROPOSED TO BE EXTINGUISHED ON LAND THAT IS TO BE ACQUIRED UNLESS STATED OTHERWISE IN THE BOOK OF REFERENCE.
 4. THIS DRAWING IS TO READ IN CONJUNCTION WITH ALL OTHER PLANS AND DOCUMENTATION, IN PARTICULAR THE WORKS PLANS [TR010060/APP/2.2] AND BOOK OF REFERENCE [TR010060/APP/4.3]

- LEGEND**
- ORDER LIMITS
 - PERMANENT ACQUISITION OF ALL INTERESTS IN LAND
 - LAND TO BE USED TEMPORARILY
 - LAND TO BE USED TEMPORARILY AND NEW RIGHTS TO BE ACQUIRED PERMANENTLY
 - PERMANENT ACQUISITION OF ALL INTERESTS IN THE AIRSPACE OVER LAND
 - PERMANENT ACQUISITION OF ALL INTERESTS IN THE SUBSOIL
 - LAND NOT SUBJECT TO POWERS OF COMPULSORY ACQUISITION OR TEMPORARY POSSESSION
 - LAND NOT SUBJECT TO POWERS IN THE ORDER
 - PLOT NUMBERS (XX/XX)
 - ADMINISTRATIVE BOUNDARY
 - PARISH BOUNDARIES
 - EXISTING A12 ALIGNMENT
 - PROPOSED A12 ALIGNMENT, JUNCTIONS & SIDE ROADS
 - EXISTING HIGH PRESSURE GAS MAIN (Work U69)
 - PROPOSED HIGH PRESSURE GAS MAIN (Work U69 - PROPOSED CENTRELINE)
 - PROPOSED ATTENUATION POND (WITH OUTFALL CONNECTION)



| | | | | | | |
|-----------------------------------|------------|---------------------|---|---------|-------|--------|
| P01 | 25/01/2023 | DEADLINE 1 | GJ | CC | KC | ND |
| Rev | Rev. Date | Purpose of revision | Drawn | Checked | Rev'd | Appr'd |
| Development Consent Order Number: | | | Development Consent Order Drawing Number: | | | |
| TR010060 | | | TR010060/EXAM/9.4 | | | |



Project
A12 CHELMSFORD TO A120 WIDENING SCHEME

Drawing title
**ADDITIONAL PLANS
COMPOSITE LAND, HIGHWAY
AND WORK U69 PLANS
SHEET 02 OF 21**

| | | |
|-------------------------|-----------------------------------|----------------|
| Regulation | RULE 8(1)(k) | |
| Purpose of issue | EXAMINATION ADDITIONAL SUBMISSION | |
| State Code | STATUTORY PROCEDURES AND POWERS | |
| Project Stage | PCF4 | Drawing status |
| Scale at A1 (841x594mm) | 1:2500 | Rev |
| Jacobs No. | B36601D1 | P01 |
| Client no. | HE551497 | |

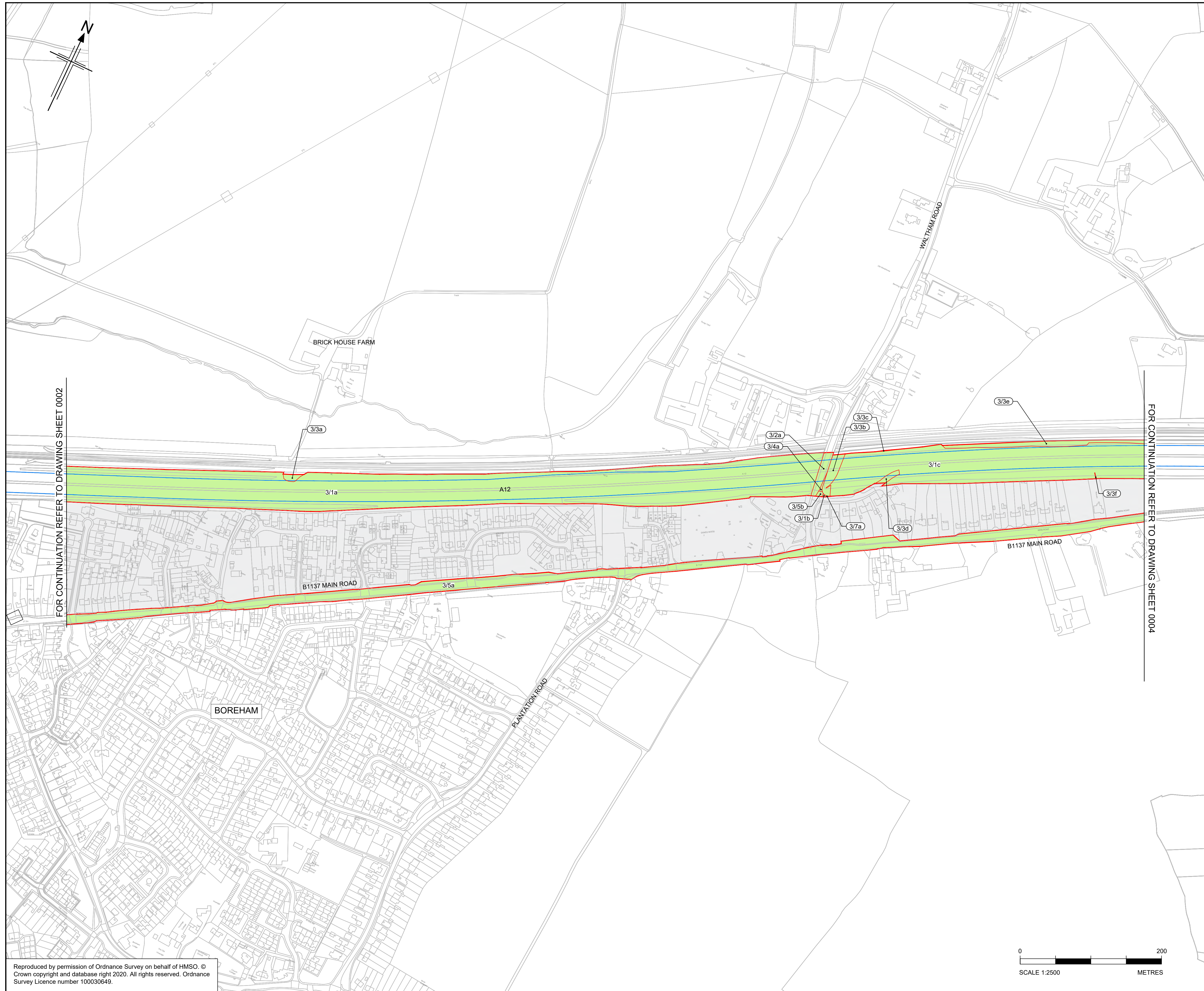
Drawing number
HE551497 - ARD - LDC - SCHW

Originator
ARD

Volume
-DR- X -0502

N:\CAD Team\A12 Land Plans\A12_Land_Plans\F11-Additional_Info_Overlaid_F1_26012023.dwg - 26/01/2023 15:11:21 - S2 - gionnes

Reproduced by permission of Ordnance Survey on behalf of HMSO. © Crown copyright and database right 2020. All rights reserved. Ordnance Survey Licence number 100030649.

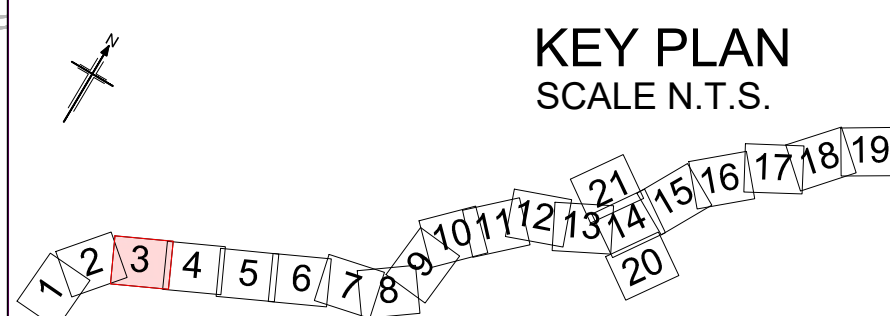


- NOTES**
1. ALL DIMENSIONS ARE IN METERS UNLESS OTHERWISE STATED.
 2. THE BASE MAPPING IS BASED ON ORDNANCE SURVEY (O/S) DATA.
 3. ALL EASEMENTS, SERVITUDES AND PRIVATE RIGHTS ARE PROPOSED TO BE EXTINGUISHED ON LAND THAT IS TO BE ACQUIRED UNLESS STATED OTHERWISE IN THE BOOK OF REFERENCE.
 4. THIS DRAWING IS TO BE READ IN CONJUNCTION WITH ALL OTHER PLANS AND DOCUMENTATION, IN PARTICULAR THE WORKS PLANS [TR010060/APP/2.2] AND BOOK OF REFERENCE [TR010060/APP/4.3]

- LEGEND**
- ORDER LIMITS
 - PERMANENT ACQUISITION OF ALL INTERESTS IN LAND
 - LAND TO BE USED TEMPORARILY
 - LAND TO BE USED TEMPORARILY AND NEW RIGHTS TO BE ACQUIRED PERMANENTLY
 - PERMANENT ACQUISITION OF ALL INTERESTS IN THE AIRSPACE OVER LAND
 - PERMANENT ACQUISITION OF ALL INTERESTS IN THE SUBSOIL
 - LAND NOT SUBJECT TO POWERS OF COMPULSORY ACQUISITION OR TEMPORARY POSSESSION
 - LAND NOT SUBJECT TO POWERS IN THE ORDER
 - PLOT NUMBERS
 - ADMINISTRATIVE BOUNDARY
 - PARISH BOUNDARIES
 - EXISTING A12 ALIGNMENT
 - PROPOSED A12 ALIGNMENT, JUNCTIONS & SIDE ROADS
 - EXISTING HIGH PRESSURE GAS MAIN (Work U69)
 - PROPOSED HIGH PRESSURE GAS MAIN (Work U69 - PROPOSED CENTRELINE)
 - PROPOSED ATTENUATION POND (WITH OUTFALL CONNECTION)

FOR CONTINUATION REFER TO DRAWING SHEET 0002

FOR CONTINUATION REFER TO DRAWING SHEET 0004



| Rev | Rev. Date | Purpose of revision | Drawn | Checked | Rev'd | Apprv'd |
|-----|------------|---------------------|-------|---------|-------|---------|
| P01 | 25/01/2023 | DEADLINE 1 | GJ | CC | KC | ND |

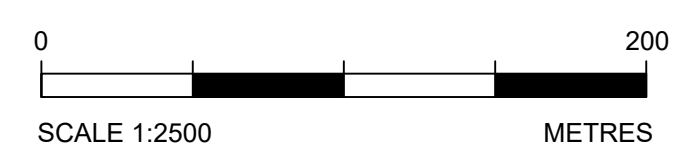
Development Consent Order Number: TR010060
 Development Consent Order Drawing Number: TR010060/EXAM/9.4



Project
 A12 CHELMSFORD TO A120 WIDENING SCHEME

Drawing title
 ADDITIONAL PLANS
 COMPOSITE LAND, HIGHWAY
 AND WORK U69 PLANS
 SHEET 03 OF 21

| | |
|-------------------------|-----------------------------------|
| Regulation | RULE 8(1)(k) |
| Purpose of issue | EXAMINATION ADDITIONAL SUBMISSION |
| State Code | STATUTORY PROCEDURES AND POWERS |
| Project Stage | PCF4 |
| Scale at A1 (841x594mm) | 1:2500 |
| Jacobs No. | B36601D1 |
| Client no. | HE551497 |
| Drawing number | P01 |

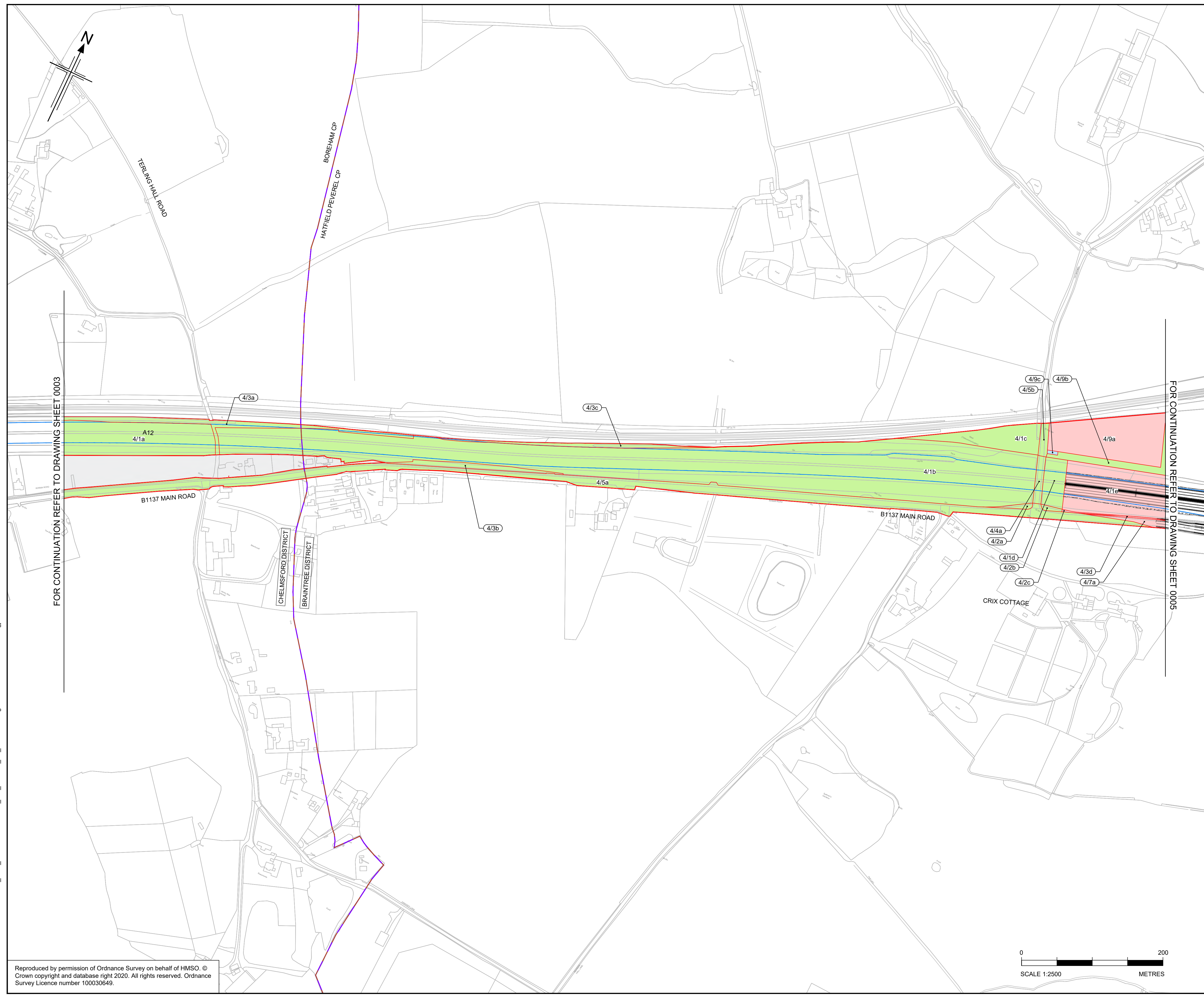


N:\CAD Team\A12\Land Plans\A12_Land_Plans\R11-Additional_Info_Overlay\RI_26012023.dwg - 26/01/2023 15:15:25 - S3 - giones

Reproduced by permission of Ordnance Survey on behalf of HMSO. © Crown copyright and database right 2020. All rights reserved. Ordnance Survey Licence number 100030649.

HE551497 - ARD - LDC - SCHW -DR- X -0503

N:\CAD Team\A12 Land Plans\A12_Land_Plans\F11-Additional_Info_Overlay_R1_26012023.dwg - 26/01/2023 15:19:31 - S4 - g Jones

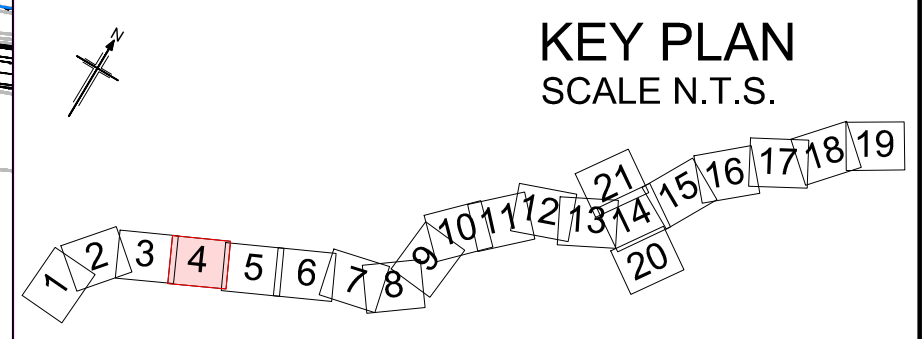


- NOTES**
1. ALL DIMENSIONS ARE IN METERS UNLESS OTHERWISE STATED
 2. THE BASE MAPPING IS BASED ON ORDNANCE SURVEY (OS) DATA
 3. ALL EASEMENTS, SERVITUDES AND PRIVATE RIGHTS ARE PROPOSED TO BE EXTINGUISHED ON LAND THAT IS TO BE ACQUIRED UNLESS STATED OTHERWISE IN THE BOOK OF REFERENCE.
 4. THIS DRAWING IS TO READ IN CONJUNCTION WITH ALL OTHER PLANS AND DOCUMENTATION, IN PARTICULAR THE WORKS PLANS [TR010060/APP/2.2] AND BOOK OF REFERENCE [TR010060/APP/4.3]

- LEGEND**
- ORDER LIMITS
 - PERMANENT ACQUISITION OF ALL INTERESTS IN LAND
 - LAND TO BE USED TEMPORARILY
 - LAND TO BE USED TEMPORARILY AND NEW RIGHTS TO BE ACQUIRED PERMANENTLY
 - PERMANENT ACQUISITION OF ALL INTERESTS IN THE AIRSPACE OVER LAND
 - PERMANENT ACQUISITION OF ALL INTERESTS IN THE SUBSOIL
 - LAND NOT SUBJECT TO POWERS OF COMPULSORY ACQUISITION OR TEMPORARY POSSESSION
 - LAND NOT SUBJECT TO POWERS IN THE ORDER
 - PLOT NUMBERS (XX/XX)
 - ADMINISTRATIVE BOUNDARY
 - PARISH BOUNDARIES
 - EXISTING A12 ALIGNMENT
 - PROPOSED A12 ALIGNMENT, JUNCTIONS & SIDE ROADS
 - EXISTING HIGH PRESSURE GAS MAIN (Work U69)
 - PROPOSED HIGH PRESSURE GAS MAIN (Work U69 - PROPOSED CENTRELINE)
 - PROPOSED ATTENUATION POND (WITH OUTFALL CONNECTION)

FOR CONTINUATION REFER TO DRAWING SHEET 0003

FOR CONTINUATION REFER TO DRAWING SHEET 0005



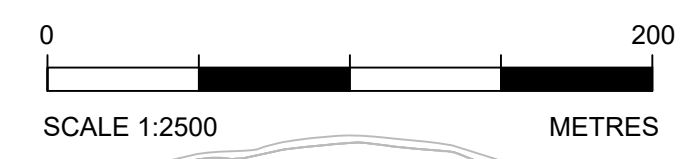
| | | | | | | |
|--|------------|---------------------|---|---------|-------|--------|
| P01 | 25/01/2023 | DEADLINE 1 | GJ | CC | KC | ND |
| Rev | Rev. Date | Purpose of revision | Drawn | Checked | Rev'd | Appr'd |
| Development Consent Order Number: TR010060 | | | Development Consent Order Drawing Number: TR010060/EXAM/9.4 | | | |



Project
A12 CHELMSFORD TO A120 WIDENING SCHEME

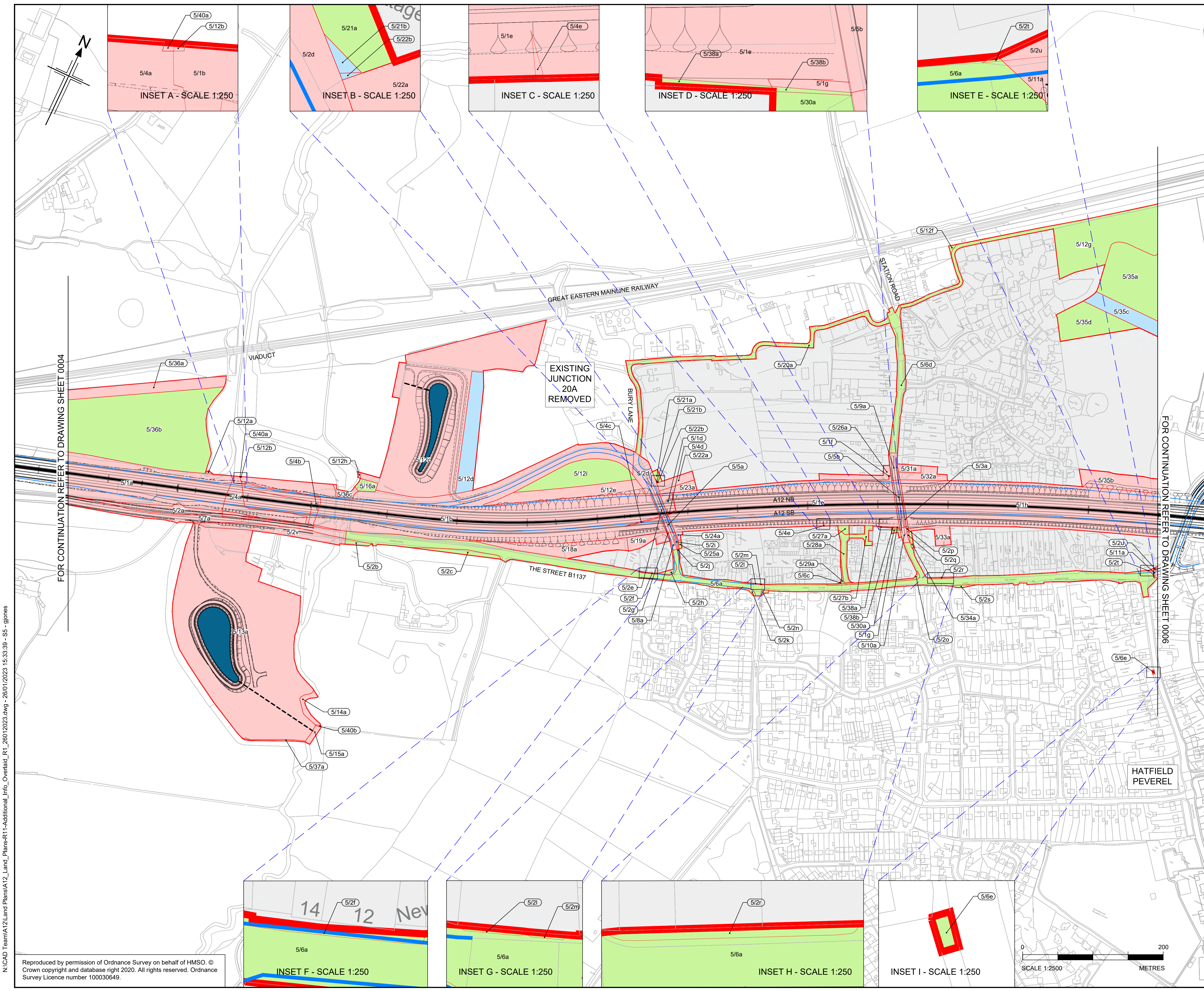
Drawing title
**ADDITIONAL PLANS
COMPOSITE LAND, HIGHWAY
AND WORK U69 PLANS
SHEET 04 OF 21**

| | | |
|-------------------------|-----------------------------------|-------------------|
| Regulation | RULE 8(1)(k) | |
| Purpose of issue | EXAMINATION ADDITIONAL SUBMISSION | |
| State Code | STATUTORY PROCEDURES AND POWERS | |
| Project Stage | PCF4 | Drawing status S2 |
| Scale at A1 (841x594mm) | 1:2500 | |
| Jacobs No. | B36601D1 | Rev P01 |
| Client no. | HE551497 | |



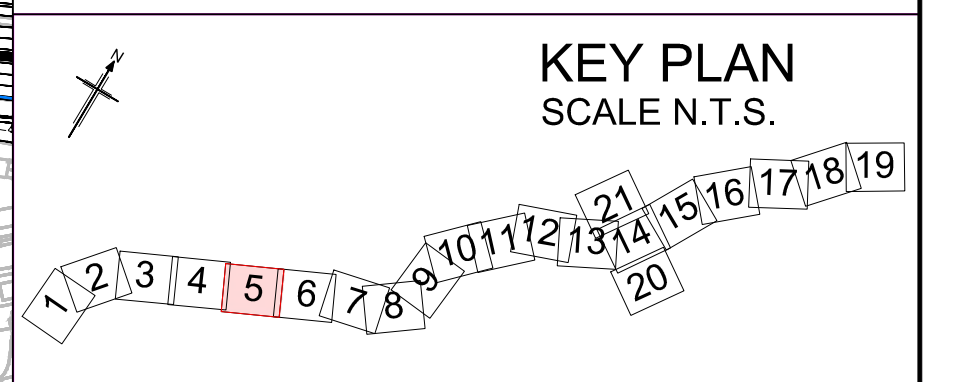
Reproduced by permission of Ordnance Survey on behalf of HMSO. © Crown copyright and database right 2020. All rights reserved. Ordnance Survey Licence number 100030649.

Drawing number PIN | Originator | Volume
HE551497 - ARD - LDC -
Location | Type | Role | Number
SCHW -DR- X -0504



- NOTES**
1. ALL DIMENSIONS ARE IN METERS UNLESS OTHERWISE STATED
 2. THE BASE MAPPING IS BASED ON ORDNANCE SURVEY (OS) DATA
 3. ALL EASEMENTS, SERVITUDES AND PRIVATE RIGHTS ARE PROPOSED TO BE EXTINGUISHED ON LAND THAT IS TO BE ACQUIRED UNLESS STATED OTHERWISE IN THE BOOK OF REFERENCE.
 4. THIS DRAWING IS TO READ IN CONJUNCTION WITH ALL OTHER PLANS AND DOCUMENTATION, IN PARTICULAR THE WORKS PLANS [TR010060/APP/2.2] AND BOOK OF REFERENCE [TR010060/APP/4.3]

- LEGEND**
- ORDER LIMITS
 - PERMANENT ACQUISITION OF ALL INTERESTS IN LAND
 - LAND TO BE USED TEMPORARILY
 - LAND TO BE USED TEMPORARILY AND NEW RIGHTS TO BE ACQUIRED PERMANENTLY
 - PERMANENT ACQUISITION OF ALL INTERESTS IN THE AIRSPACE OVER LAND
 - PERMANENT ACQUISITION OF ALL INTERESTS IN THE SUBSOIL
 - LAND NOT SUBJECT TO POWERS OF COMPULSORY ACQUISITION OR TEMPORARY POSSESSION
 - LAND NOT SUBJECT TO POWERS IN THE ORDER
 - PLOT NUMBERS (XX/XX)
 - ADMINISTRATIVE BOUNDARY
 - PARISH BOUNDARIES
 - EXISTING A12 ALIGNMENT
 - PROPOSED A12 ALIGNMENT, JUNCTIONS & SIDE ROADS
 - EXISTING HIGH PRESSURE GAS MAIN (Work U69)
 - PROPOSED HIGH PRESSURE GAS MAIN (Work U69 - PROPOSED CENTRELINE)
 - PROPOSED ATTENUATION POND (WITH OUTFALL CONNECTION)



| | | | | | | |
|-----|------------|---------------------|-------|---------|-------|---------|
| P01 | 25/01/2023 | DEADLINE 1 | GJ | CC | KC | ND |
| Rev | Rev. Date | Purpose of revision | Drawn | Checked | Rev'd | Apprv'd |

| | |
|-----------------------------------|---|
| Development Consent Order Number: | Development Consent Order Drawing Number: |
| TR010060 | TR010060/EXAM/9.4 |



Project
A12 CHELMSFORD TO A120 WIDENING SCHEME

Drawing title
**ADDITIONAL PLANS
COMPOSITE LAND, HIGHWAY
AND WORK U69 PLANS
SHEET 05 OF 21**

| | |
|-------------------------|-----------------------------------|
| Regulation | RULE 8(1)(k) |
| Purpose of issue | EXAMINATION ADDITIONAL SUBMISSION |
| State Code | STATUTORY PROCEDURES AND POWERS |
| Project Stage | PCF4 |
| Scale at A1 (841x594mm) | 1:2500 |
| Jacobs No. | B36601D1 |
| Client no. | HE551497 |
| Drawing number | P01 |


HE551497 - ARD - LDC - SCHW - DR - X -0505

N:\CAD Team\A12 Land Plans\A12_Land_Plans\F11-Additional_Info_Overlaid_R1_26012023.dwg - 26/01/2023 15:33:39 - SB - gionnes

Reproduced by permission of Ordnance Survey on behalf of HMSO. © Crown copyright and database right 2020. All rights reserved. Ordnance Survey Licence number 100030649.

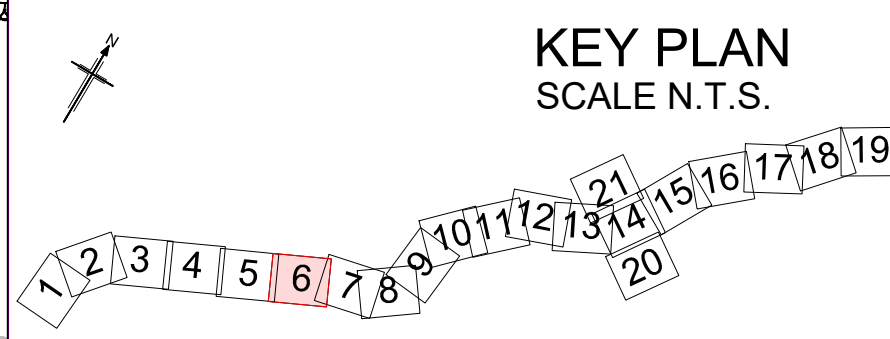
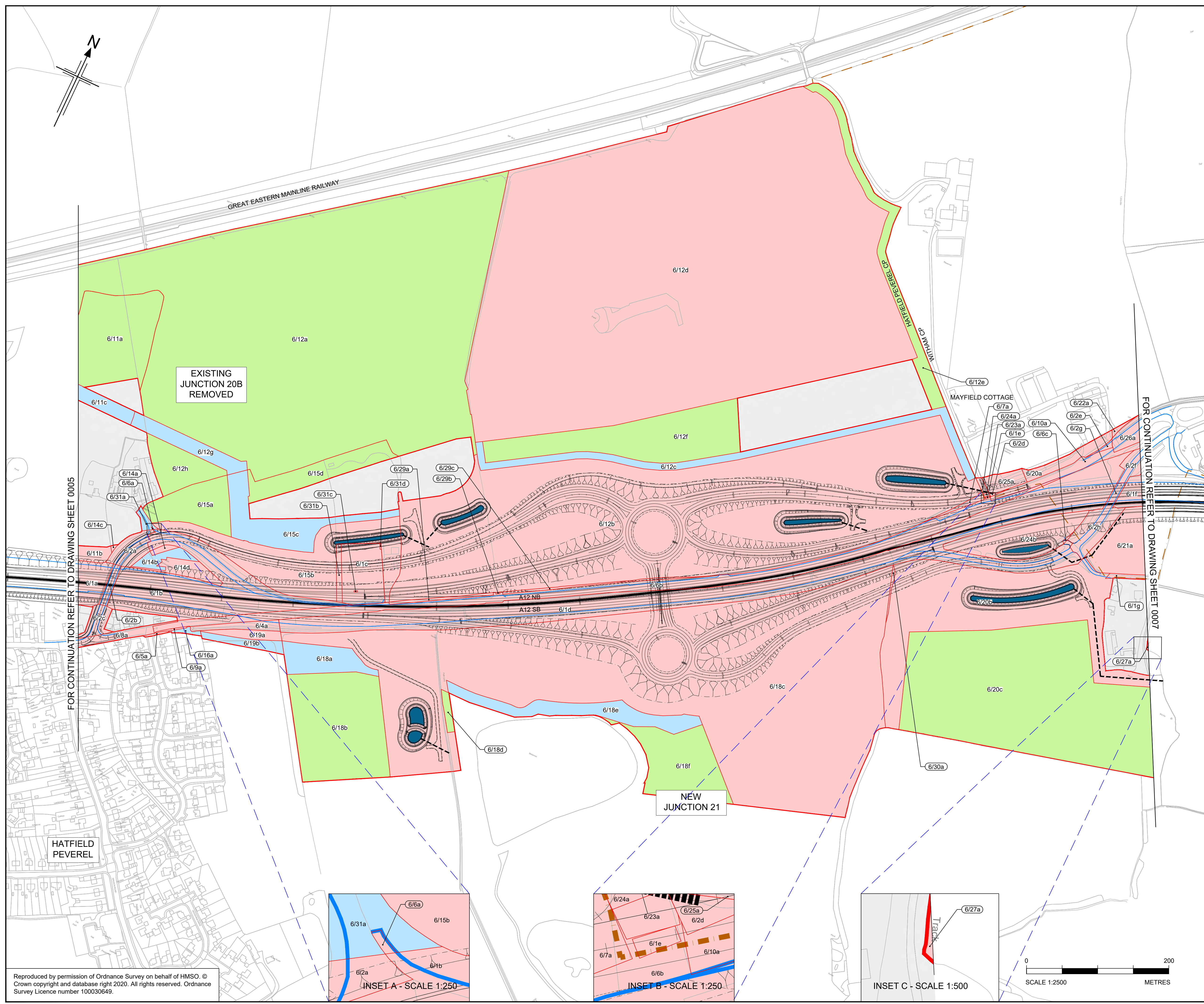
FOR CONTINUATION REFER TO DRAWING SHEET 0004

FOR CONTINUATION REFER TO DRAWING SHEET 0006



- NOTES**
1. ALL DIMENSIONS ARE IN METERS UNLESS OTHERWISE STATED.
 2. THE BASE MAPPING IS BASED ON ORDNANCE SURVEY (O/S) DATA.
 3. ALL EASEMENTS, SERVITUDES AND PRIVATE RIGHTS ARE PROPOSED TO BE EXTINGUISHED ON LAND THAT IS TO BE ACQUIRED UNLESS STATED OTHERWISE IN THE BOOK OF REFERENCE.
 4. THIS DRAWING IS TO READ IN CONJUNCTION WITH ALL OTHER PLANS AND DOCUMENTATION, IN PARTICULAR THE WORKS PLANS [TR010060/APP/2.2] AND BOOK OF REFERENCE [TR010060/APP/4.3]

- LEGEND**
- ORDER LIMITS
 - PERMANENT ACQUISITION OF ALL INTERESTS IN LAND
 - LAND TO BE USED TEMPORARILY
 - LAND TO BE USED TEMPORARILY AND NEW RIGHTS TO BE ACQUIRED PERMANENTLY
 - PERMANENT ACQUISITION OF ALL INTERESTS IN THE AIRSPACE OVER LAND
 - PERMANENT ACQUISITION OF ALL INTERESTS IN THE SUBSOIL
 - LAND NOT SUBJECT TO POWERS OF COMPULSORY ACQUISITION OR TEMPORARY POSSESSION
 - LAND NOT SUBJECT TO POWERS IN THE ORDER
 - PLOT NUMBERS (XX/XX)
 - ADMINISTRATIVE BOUNDARY
 - PARISH BOUNDARIES
 - EXISTING A12 ALIGNMENT
 - PROPOSED A12 ALIGNMENT, JUNCTIONS & SIDE ROADS
 - EXISTING HIGH PRESSURE GAS MAIN (Work U69)
 - PROPOSED HIGH PRESSURE GAS MAIN (Work U69 - PROPOSED CENTRELINE)
 - PROPOSED ATTENUATION POND (WITH OUTFALL CONNECTION)



| | | | | | | |
|-----|------------|--|-------|---------|-------|--------|
| P02 | 21/09/2022 | UPDATED AS PER SECTION 51 ADVICE AND SECTION 55 CHECKLIST FEEDBACK | GJ | CC | KC | ND |
| P01 | 25/01/2023 | DEADLINE 1 | GJ | CC | KC | ND |
| Rev | Rev. Date | Purpose of revision | Drawn | Checked | Rev'd | Appr'd |

| | |
|-----------------------------------|---|
| Development Consent Order Number: | Development Consent Order Drawing Number: |
| TR010060 | TR010060/EXAM/9.4 |



Project
A12 CHELMSFORD TO A120 WIDENING SCHEME

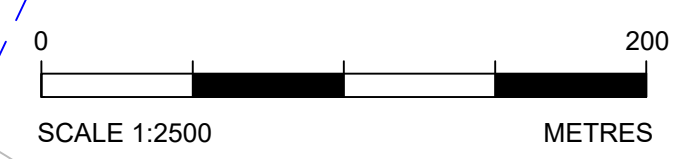
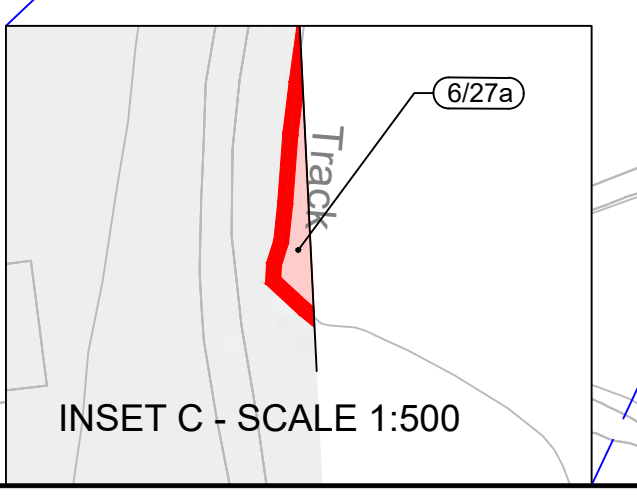
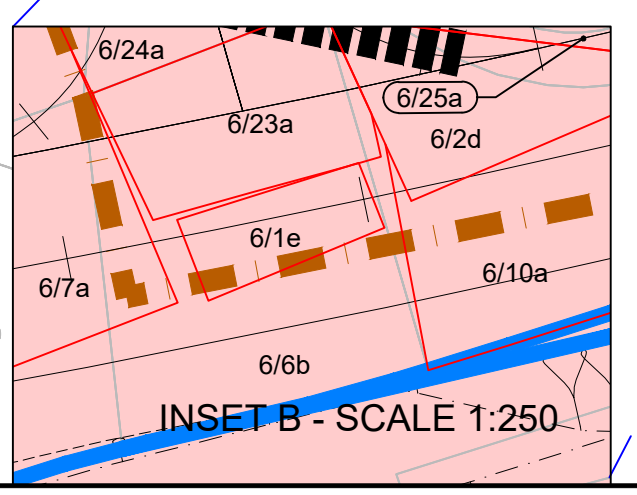
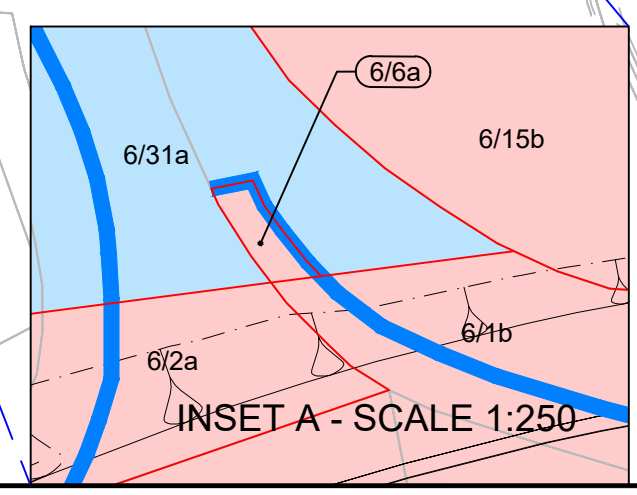
Drawing title
ADDITIONAL PLANS
COMPOSITE LAND, HIGHWAY
AND WORK U69 PLANS
SHEET 06 OF 21

| | |
|-------------------------|-----------------------------------|
| Regulation | RULE 8(1)(K) |
| Purpose of issue | EXAMINATION ADDITIONAL SUBMISSION |
| State Code | STATUTORY PROCEDURES AND POWERS |
| Project Stage | PCF4 |
| Scale at A1 (841x594mm) | 1:2500 |
| Jacobs No. | B36601D1 |
| Client no. | HE551497 |
| Drawing number | P02 |

HE551497 - ARD - LDC -
SCHW -DR- X -0506

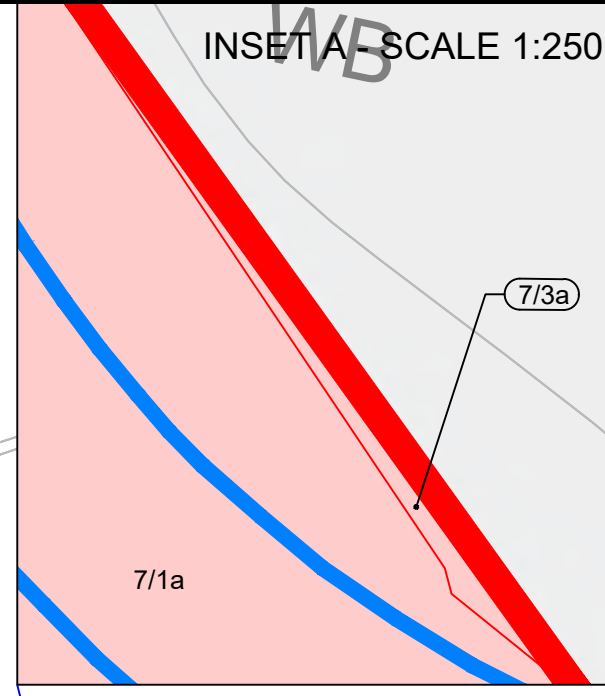
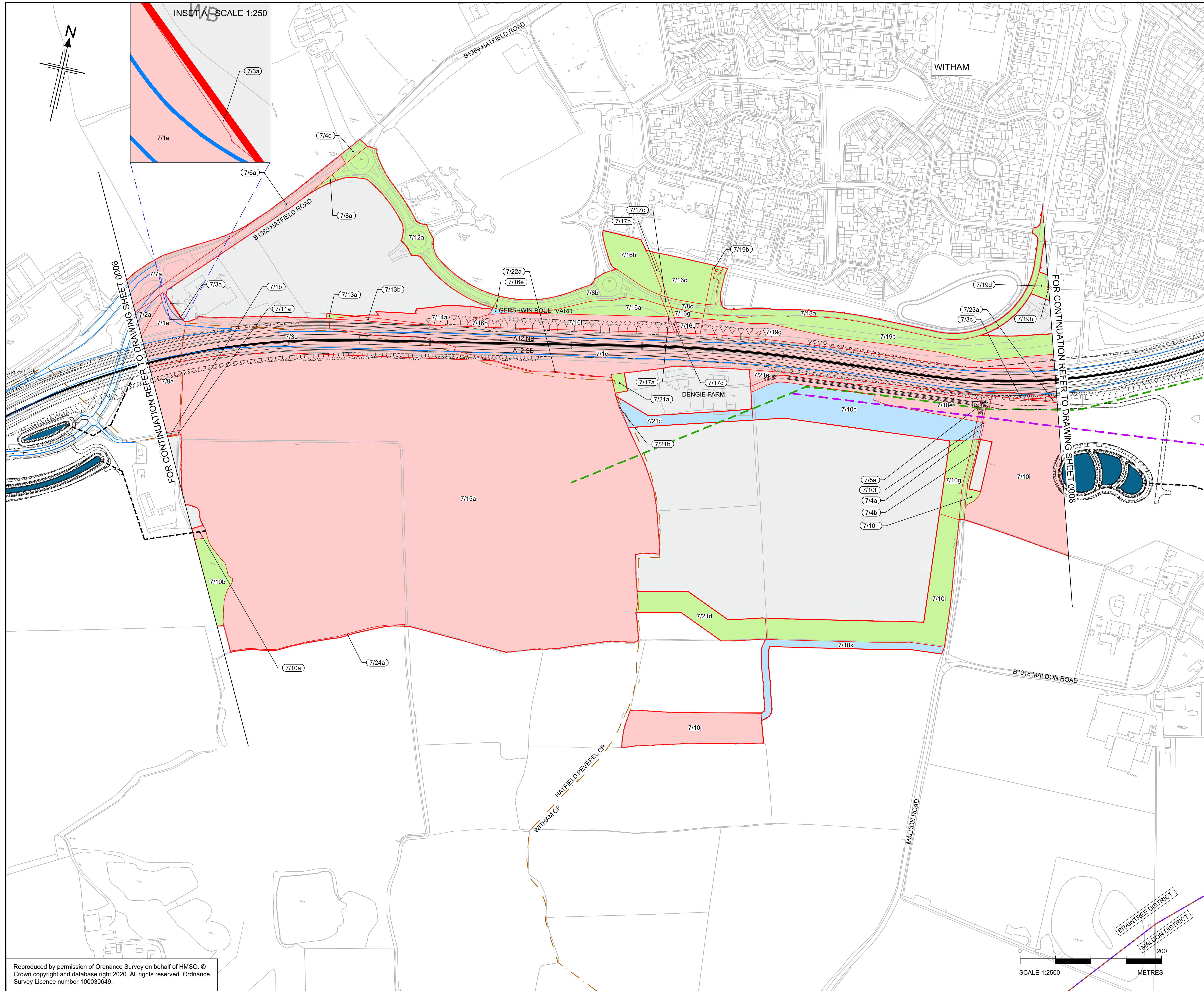
FOR CONTINUATION REFER TO DRAWING SHEET 0005

FOR CONTINUATION REFER TO DRAWING SHEET 0007



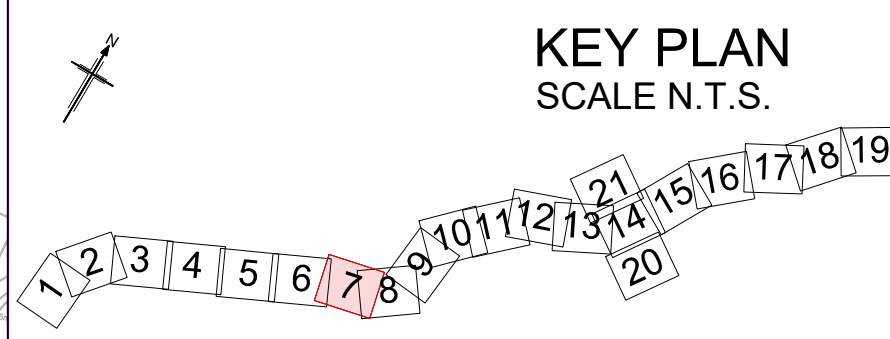
N:\CAD Team\A12\Land Plans\A12_Land_Plans\R11-Additional_Info_Overaid_R1_26012023.dwg - 26012023 15:42:43 - SC - giones

Reproduced by permission of Ordnance Survey on behalf of HMSO. © Crown copyright and database right 2020. All rights reserved. Ordnance Survey Licence number 100030649.



- NOTES**
- ALL DIMENSIONS ARE IN METERS UNLESS OTHERWISE STATED.
 - THE BASE MAPPING IS BASED ON ORDNANCE SURVEY (O/S) DATA.
 - ALL EASEMENTS, SERVITUDES AND PRIVATE RIGHTS ARE PROPOSED TO BE EXTINGUISHED ON LAND THAT IS TO BE ACQUIRED UNLESS STATED OTHERWISE IN THE BOOK OF REFERENCE.
 - THIS DRAWING IS TO BE READ IN CONJUNCTION WITH ALL OTHER PLANS AND DOCUMENTATION, IN PARTICULAR THE WORKS PLANS [TR010060/APP/2.2] AND BOOK OF REFERENCE [TR010060/APP/4.3]

- LEGEND**
- ORDER LIMITS
 - PERMANENT ACQUISITION OF ALL INTERESTS IN LAND
 - LAND TO BE USED TEMPORARILY
 - LAND TO BE USED TEMPORARILY AND NEW RIGHTS TO BE ACQUIRED PERMANENTLY
 - PERMANENT ACQUISITION OF ALL INTERESTS IN THE AIRSPACE OVER LAND
 - PERMANENT ACQUISITION OF ALL INTERESTS IN THE SUBSOIL
 - LAND NOT SUBJECT TO POWERS OF COMPULSORY ACQUISITION OR TEMPORARY POSSESSION
 - LAND NOT SUBJECT TO POWERS IN THE ORDER
 - PLOT NUMBERS (XX/XX)
 - ADMINISTRATIVE BOUNDARY
 - PARISH BOUNDARIES
 - EXISTING A12 ALIGNMENT
 - PROPOSED A12 ALIGNMENT, JUNCTIONS & SIDE ROADS
 - EXISTING HIGH PRESSURE GAS MAIN (Work U69)
 - PROPOSED HIGH PRESSURE GAS MAIN (Work U69 - PROPOSED CENTRELINE)
 - PROPOSED ATTENUATION POND (WITH OUTFALL CONNECTION)



| Rev | Rev. Date | Purpose of revision | Drawn | Checked | Rev'd | Appr'd |
|-----|------------|---------------------|-------|---------|-------|--------|
| P01 | 25/01/2023 | DEADLINE 1 | GJ | CC | KC | ND |

| | |
|-----------------------------------|---|
| Development Consent Order Number: | Development Consent Order Drawing Number: |
| TR010060 | TR010060/EXAM/9.4 |

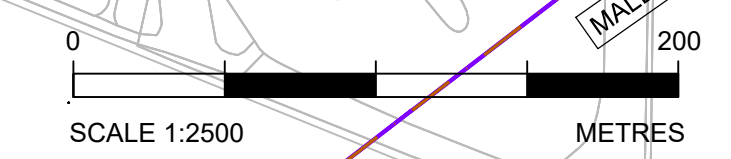


Project
A12 CHELMSFORD TO A120 WIDENING SCHEME

Drawing title
ADDITIONAL PLANS
COMPOSITE LAND, HIGHWAY
AND WORK U69 PLANS
SHEET 07 OF 21

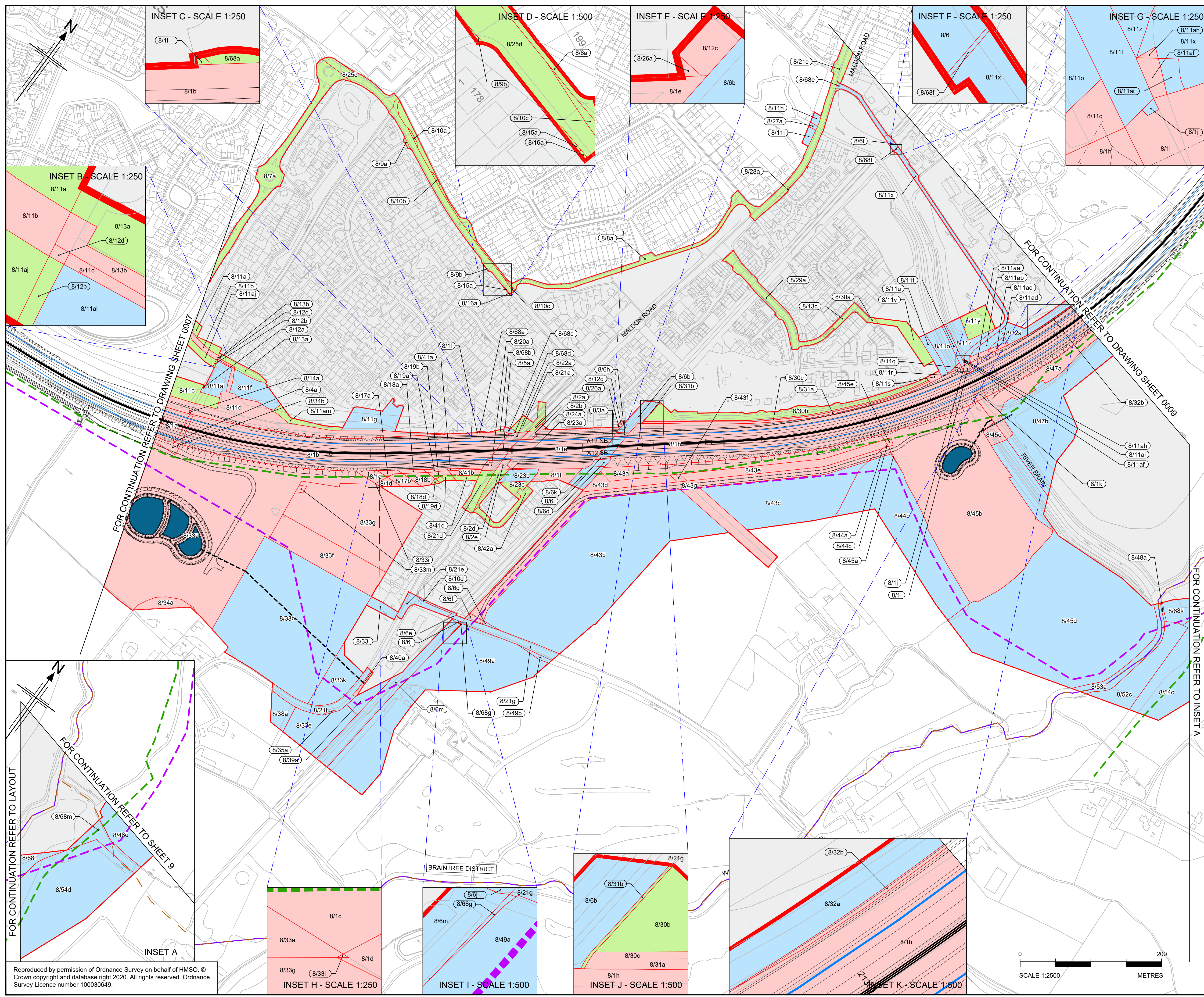
| | |
|-------------------------|-----------------------------------|
| Regulation | RULE 8(1)(k) |
| Purpose of issue | EXAMINATION ADDITIONAL SUBMISSION |
| State Code | STATUTORY PROCEDURES AND POWERS |
| Project Stage | PCF4 |
| Scale at A1 (841x594mm) | 1:2500 |
| Jacobs No. | B36601D1 |
| Client no. | HE551497 |
| Drawing number | P01 |

HE551497 - ARD - LDC -
SCHW -DR- X -0507



N:\CAD Team\A12\Land Plans\R11-Additional_Info_Overlay\RI_26012023.dwg - 26/01/2023 15:47:53 - ST - giones

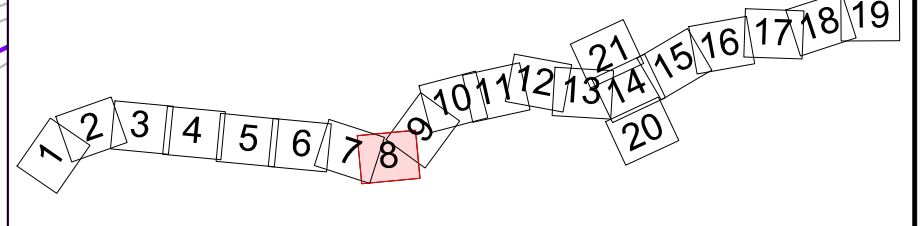
Reproduced by permission of Ordnance Survey on behalf of HMSO. © Crown copyright and database right 2020. All rights reserved. Ordnance Survey Licence number 100030649.



- NOTES**
1. ALL DIMENSIONS ARE IN METERS UNLESS OTHERWISE STATED.
 2. THE BASE MAPPING IS BASED ON ORDNANCE SURVEY (O/S) DATA.
 3. ALL EASEMENTS, SERVITUDES AND PRIVATE RIGHTS ARE PROPOSED TO BE EXTINGUISHED ON LAND THAT IS TO BE ACQUIRED UNLESS STATED OTHERWISE IN THE BOOK OF REFERENCE.
 4. THIS DRAWING IS TO READ IN CONJUNCTION WITH ALL OTHER PLANS AND DOCUMENTATION, IN PARTICULAR THE WORKS PLANS [TR010060/APP/2.2] AND BOOK OF REFERENCE [TR010060/APP/4.3]

- LEGEND**
- ORDER LIMITS
 - PERMANENT ACQUISITION OF ALL INTERESTS IN LAND
 - LAND TO BE USED TEMPORARILY
 - LAND TO BE USED TEMPORARILY AND NEW RIGHTS TO BE ACQUIRED PERMANENTLY
 - PERMANENT ACQUISITION OF ALL INTERESTS IN THE AIRSPACE OVER LAND
 - PERMANENT ACQUISITION OF ALL INTERESTS IN THE SUBSOIL
 - LAND NOT SUBJECT TO POWERS OF COMPULSORY ACQUISITION OR TEMPORARY POSSESSION
 - LAND NOT SUBJECT TO POWERS IN THE ORDER
 - PLOT NUMBERS (XX/XX)
 - ADMINISTRATIVE BOUNDARY
 - PARISH BOUNDARIES
 - EXISTING A12 ALIGNMENT
 - PROPOSED A12 ALIGNMENT, JUNCTIONS & SIDE ROADS
 - EXISTING HIGH PRESSURE GAS MAIN (Work U69)
 - PROPOSED HIGH PRESSURE GAS MAIN (Work U69 - PROPOSED CENTRELINE)
 - PROPOSED ATTENUATION POND (WITH OUTFALL CONNECTION)

KEY PLAN
SCALE N.T.S.



| Rev | Rev. Date | Purpose of revision | Drawn | Checked | Rev'd | Apprv'd |
|-----|------------|---------------------|-------|---------|-------|---------|
| P01 | 25/01/2023 | DEADLINE 1 | GJ | CC | KC | ND |

Development Consent Order Number: TR010060
 Development Consent Order Drawing Number: TR010060/EXAM/9.4



Project
A12 CHELMSFORD TO A120 WIDENING SCHEME

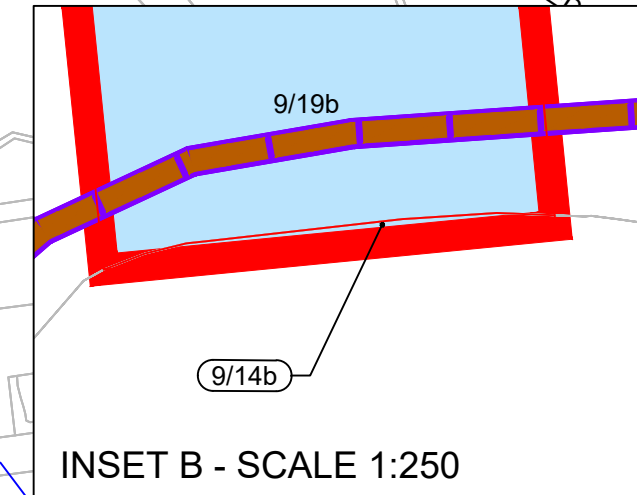
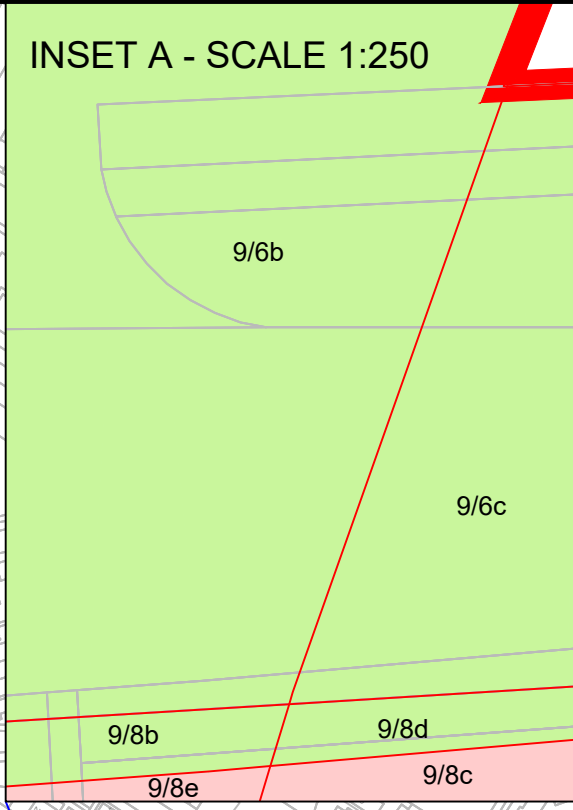
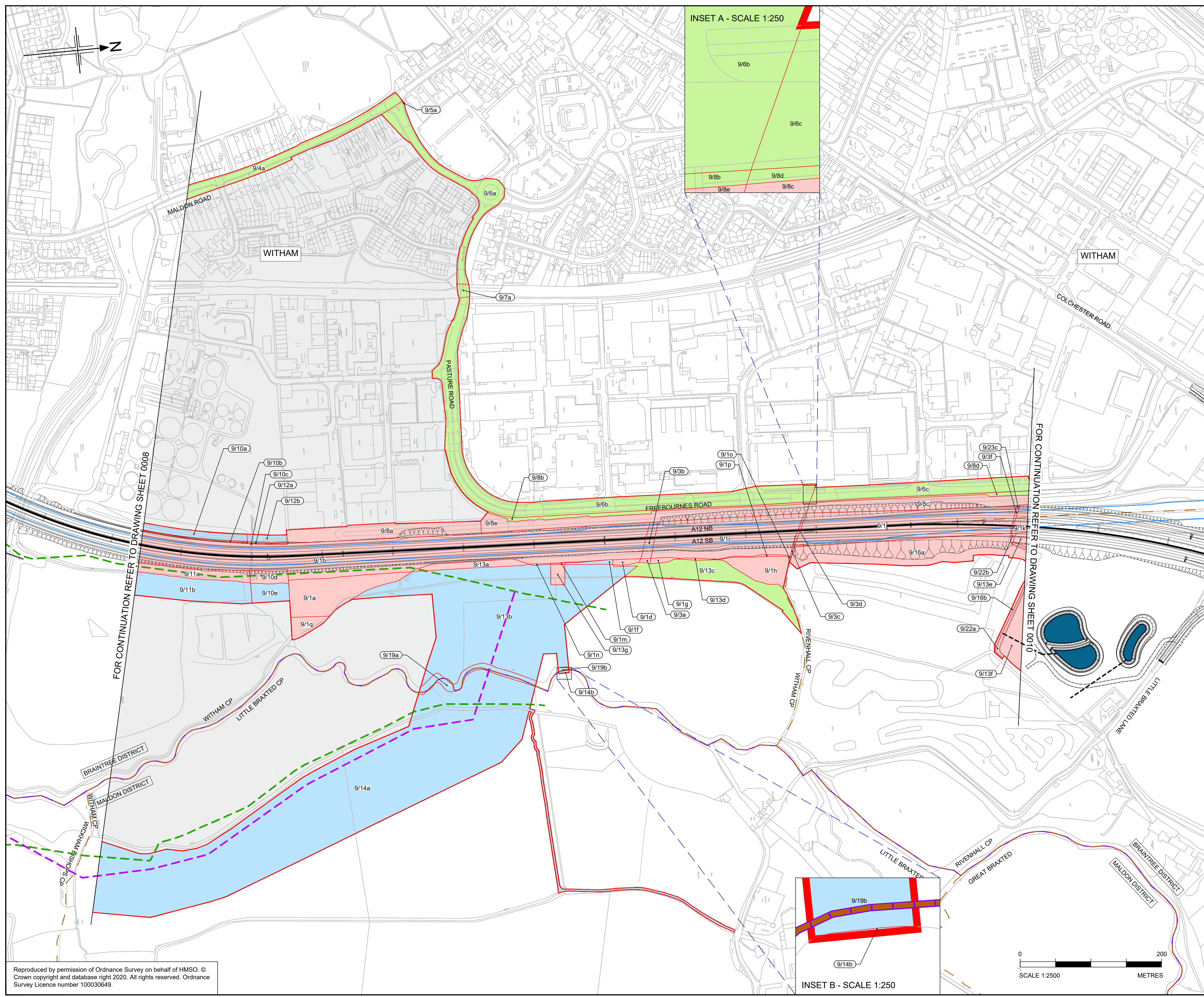
Drawing title
 ADDITIONAL PLANS
 COMPOSITE LAND, HIGHWAY
 AND WORK U69 PLANS
 SHEET 08 OF 21

| | |
|-------------------------|-----------------------------------|
| Regulation | RULE 8(1)(k) |
| Purpose of issue | EXAMINATION ADDITIONAL SUBMISSION |
| State Code | STATUTORY PROCEDURES AND POWERS |
| Project Stage | PCF4 |
| Scale at A1 (841x594mm) | 1:2500 |
| Jacobs No. | B36601D1 |
| Client no. | HE551497 |
| Drawing number | P01 |

HE551497 - ARD - LDC - SCHW - DR - X -0508

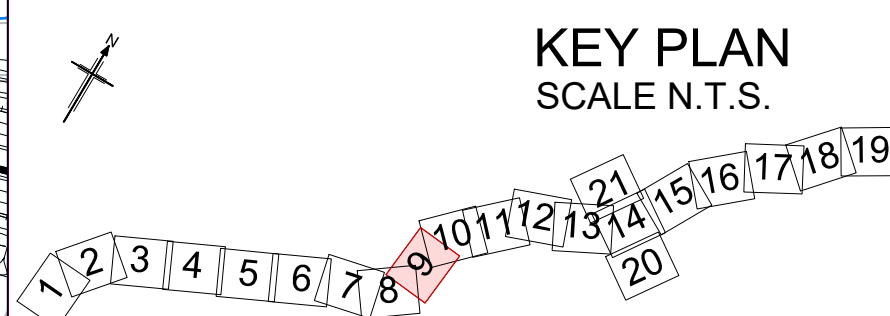
N:\CAD Team\A12\Land Plans\A12_Land_Plans\R11-Additional_Info_Overview\A12_26012023.dwg - 26012023-16:16:58 - SB - giones

Reproduced by permission of Ordnance Survey on behalf of HMSO. © Crown copyright and database right 2020. All rights reserved. Ordnance Survey Licence number 100030649.



- NOTES**
1. ALL DIMENSIONS ARE IN METERS UNLESS OTHERWISE STATED.
 2. THE BASE MAPPING IS BASED ON ORDNANCE SURVEY (O/S) DATA.
 3. ALL EASEMENTS, SERVITUDES AND PRIVATE RIGHTS ARE PROPOSED TO BE EXTINGUISHED ON LAND THAT IS TO BE ACQUIRED UNLESS STATED OTHERWISE IN THE BOOK OF REFERENCE.
 4. THIS DRAWING IS TO BE READ IN CONJUNCTION WITH ALL OTHER PLANS AND DOCUMENTATION, IN PARTICULAR THE WORKS PLANS [TR010060/APP/2.2] AND BOOK OF REFERENCE [TR010060/APP/4.3]

- LEGEND**
- ORDER LIMITS
 - PERMANENT ACQUISITION OF ALL INTERESTS IN LAND
 - LAND TO BE USED TEMPORARILY
 - LAND TO BE USED TEMPORARILY AND NEW RIGHTS TO BE ACQUIRED PERMANENTLY
 - PERMANENT ACQUISITION OF ALL INTERESTS IN THE AIRSPACE OVER LAND
 - PERMANENT ACQUISITION OF ALL INTERESTS IN THE SUBSOIL
 - LAND NOT SUBJECT TO POWERS OF COMPULSORY ACQUISITION OR TEMPORARY POSSESSION
 - LAND NOT SUBJECT TO POWERS IN THE ORDER
 - PLOT NUMBERS (XX/XX)
 - ADMINISTRATIVE BOUNDARY
 - PARISH BOUNDARIES
 - EXISTING A12 ALIGNMENT
 - PROPOSED A12 ALIGNMENT, JUNCTIONS & SIDE ROADS
 - EXISTING HIGH PRESSURE GAS MAIN (Work U69)
 - PROPOSED HIGH PRESSURE GAS MAIN (Work U69 - PROPOSED CENTRELINE)
 - PROPOSED ATTENUATION POND (WITH OUTFALL CONNECTION)



| Rev | Rev. Date | Purpose of revision | Drawn | Checked | Rev'd | Appr'd |
|-----|------------|---------------------|-------|---------|-------|--------|
| P01 | 25/01/2023 | DEADLINE 1 | GJ | CC | KC | ND |

| | |
|-----------------------------------|---|
| Development Consent Order Number: | Development Consent Order Drawing Number: |
| TR010060 | TR010060/EXAM/9.4 |

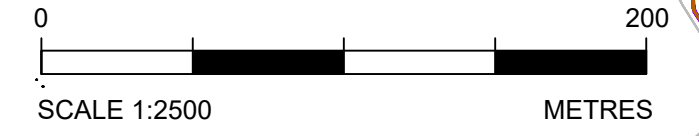


Project
A12 CHELMSFORD TO A120 WIDENING SCHEME

Drawing title
ADDITIONAL PLANS
COMPOSITE LAND, HIGHWAY
AND WORK U69 PLANS
SHEET 09 OF 21

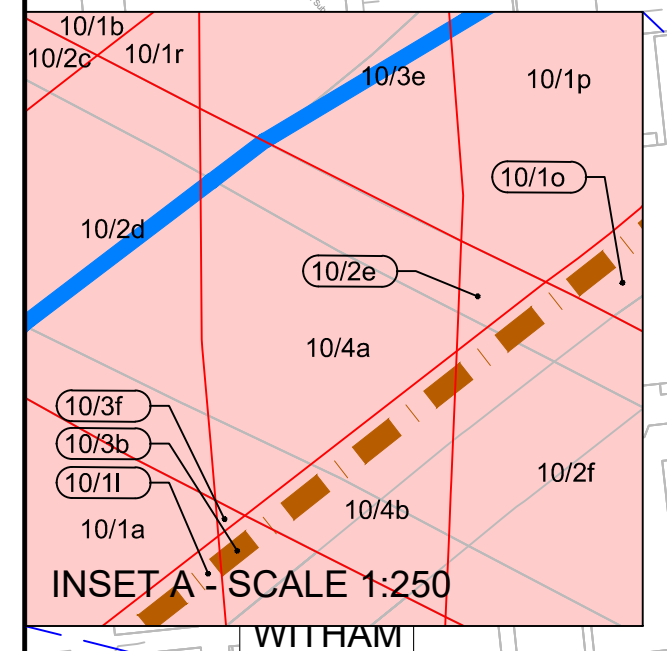
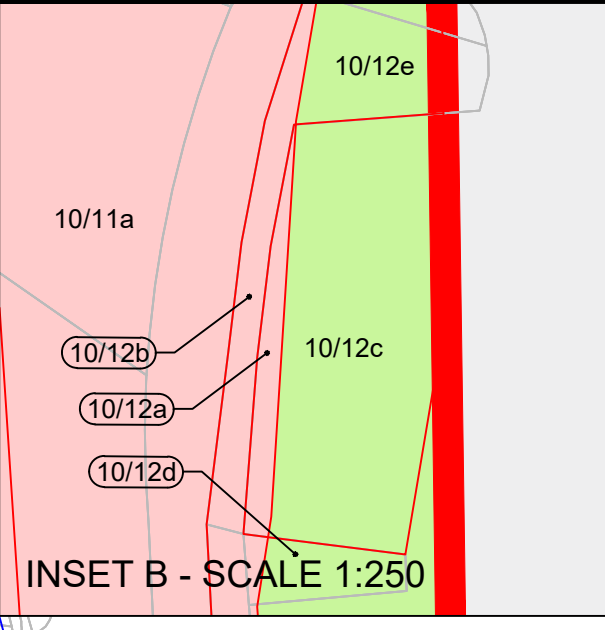
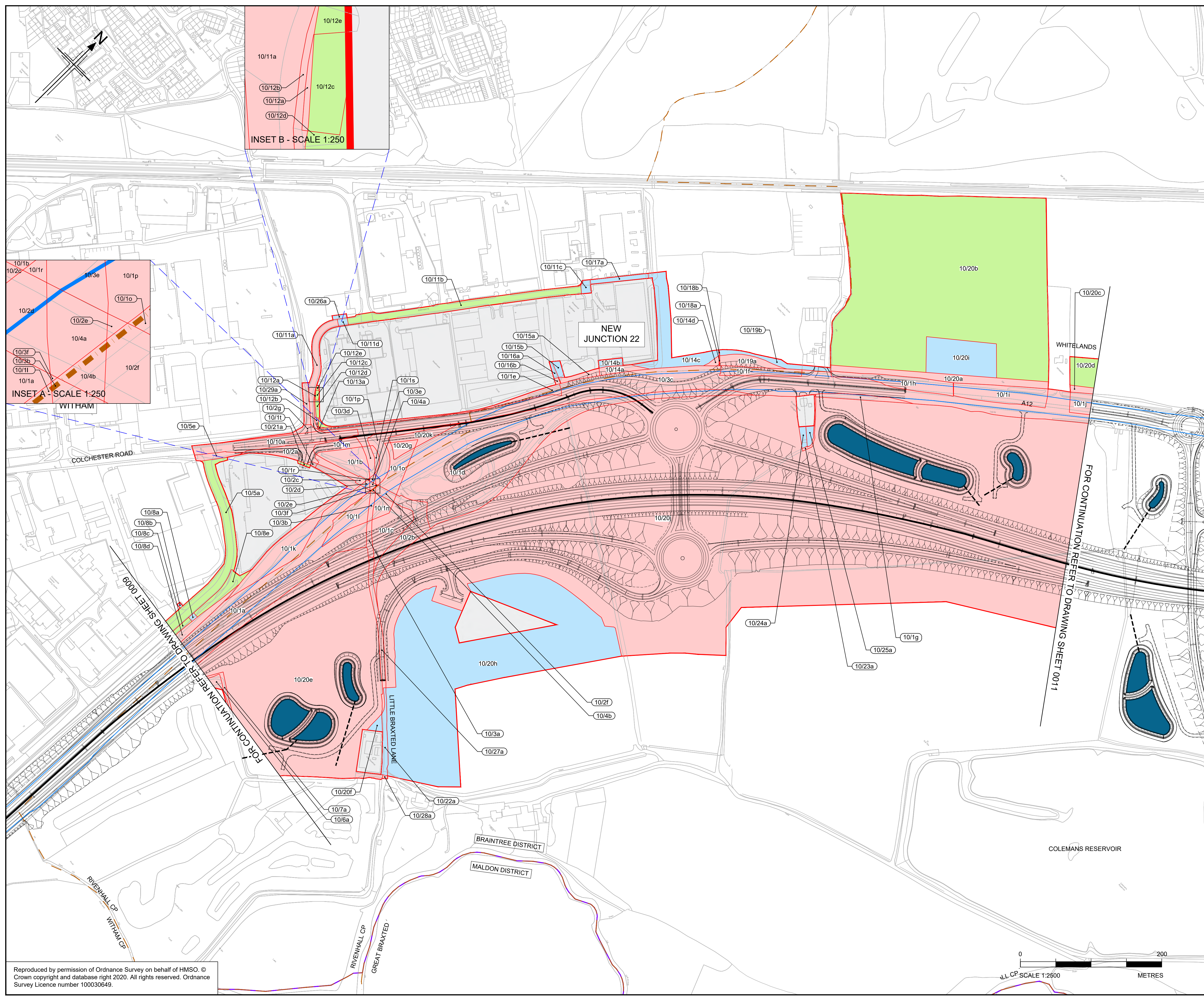
| | |
|-------------------------|-----------------------------------|
| Regulation | RULE 8(1)(k) |
| Purpose of issue | EXAMINATION ADDITIONAL SUBMISSION |
| State Code | STATUTORY PROCEDURES AND POWERS |
| Project Stage | PCF4 |
| Scale at A1 (841x594mm) | 1:2500 |
| Jacobs No. | B36601D1 |
| Client no. | HE551497 |
| Drawing number | P01 |

HE551497 - ARD - LDC -
SCHW -DR- X -0509



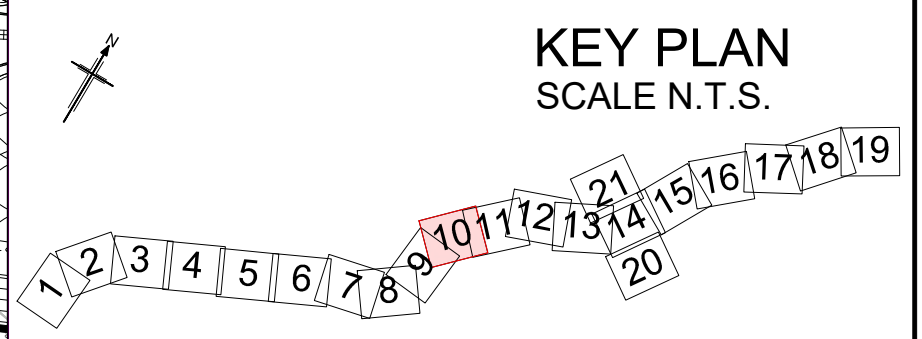
N:\CAD Team\A12\Land Plans\A12_Land_Plans\R11-Additional_Info_Overlaid_R1_26012023.dwg - 26012023-16:24:24 - SG - giones

Reproduced by permission of Ordnance Survey on behalf of HMSO. © Crown copyright and database right 2020. All rights reserved. Ordnance Survey Licence number 100030649.



- NOTES**
1. ALL DIMENSIONS ARE IN METERS UNLESS OTHERWISE STATED.
 2. THE BASE MAPPING IS BASED ON ORDNANCE SURVEY (O/S) DATA.
 3. ALL EASEMENTS, SERVITUDES AND PRIVATE RIGHTS ARE PROPOSED TO BE EXTINGUISHED ON LAND THAT IS TO BE ACQUIRED UNLESS STATED OTHERWISE IN THE BOOK OF REFERENCE.
 4. THIS DRAWING IS TO READ IN CONJUNCTION WITH ALL OTHER PLANS AND DOCUMENTATION, IN PARTICULAR THE WORKS PLANS [TR010060/APP/2.2] AND BOOK OF REFERENCE [TR010060/APP/4.3]

- LEGEND**
- ORDER LIMITS
 - PERMANENT ACQUISITION OF ALL INTERESTS IN LAND
 - LAND TO BE USED TEMPORARILY
 - LAND TO BE USED TEMPORARILY AND NEW RIGHTS TO BE ACQUIRED PERMANENTLY
 - PERMANENT ACQUISITION OF ALL INTERESTS IN THE AIRSPACE OVER LAND
 - PERMANENT ACQUISITION OF ALL INTERESTS IN THE SUBSOIL
 - LAND NOT SUBJECT TO POWERS OF COMPULSORY ACQUISITION OR TEMPORARY POSSESSION
 - LAND NOT SUBJECT TO POWERS IN THE ORDER
 - PLOT NUMBERS (XX/XX)
 - ADMINISTRATIVE BOUNDARY
 - PARISH BOUNDARIES
 - EXISTING A12 ALIGNMENT
 - PROPOSED A12 ALIGNMENT, JUNCTIONS & SIDE ROADS
 - PROPOSED HIGH PRESSURE GAS MAIN (Work U69)
 - PROPOSED HIGH PRESSURE GAS MAIN (Work U69 - PROPOSED CENTRELINE)
 - PROPOSED ATTENUATION POND (WITH OUTFALL CONNECTION)



| Rev | Rev. Date | Purpose of revision | Drawn | Checked | Rev'd | Appr'd |
|-----|------------|---------------------|-------|---------|-------|--------|
| P01 | 25/01/2023 | DEADLINE 1 | GJ | CC | KC | ND |

| | |
|-----------------------------------|---|
| Development Consent Order Number: | Development Consent Order Drawing Number: |
| TR010060 | TR010060/EXAM/9.4 |



Project
A12 CHELMSFORD TO A120 WIDENING SCHEME

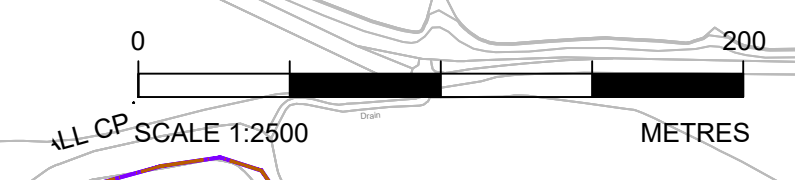
Drawing title
**ADDITIONAL PLANS
COMPOSITE LAND, HIGHWAY
AND WORK U69 PLANS
SHEET 10 OF 21**

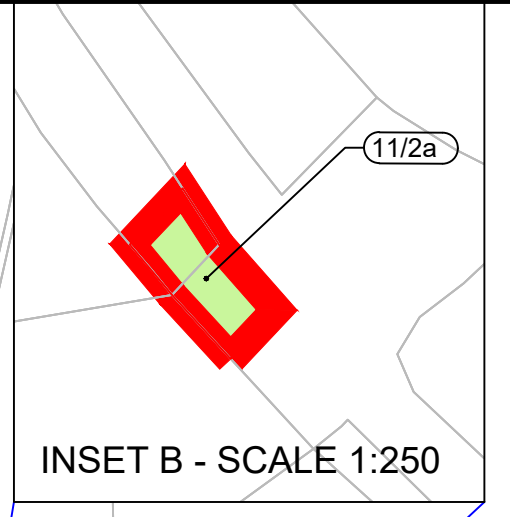
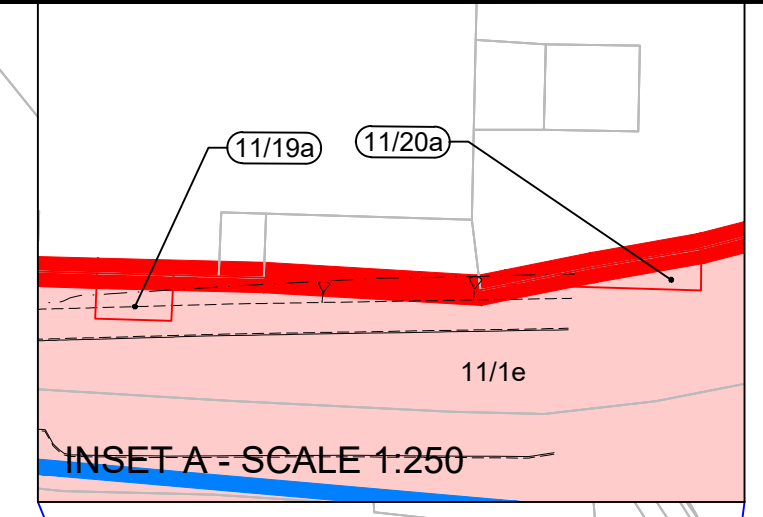
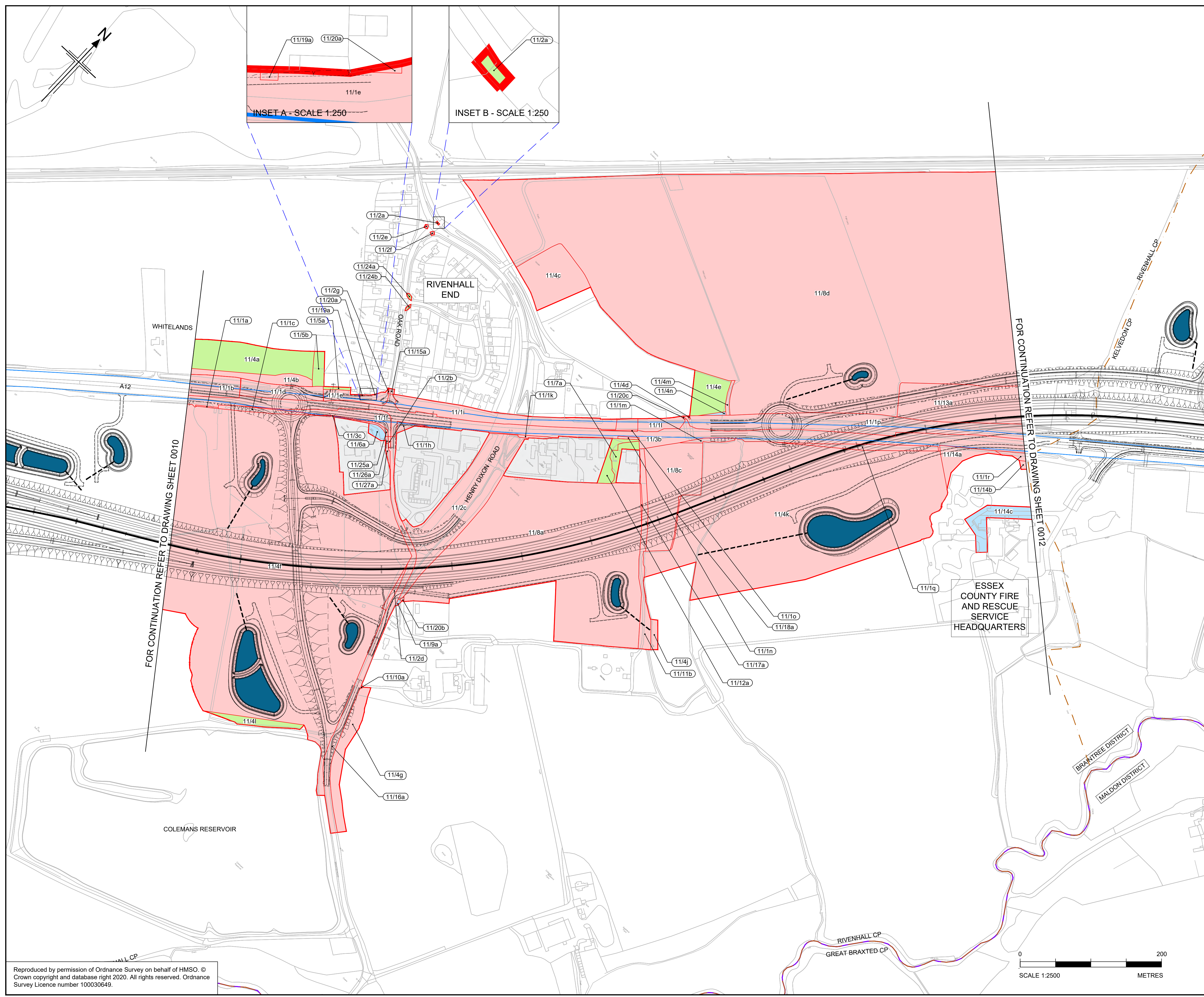
| | | |
|-------------------------|-----------------------------------|----------------|
| Regulation | RULE 8(1)(k) | |
| Purpose of issue | EXAMINATION ADDITIONAL SUBMISSION | |
| State Code | STATUTORY PROCEDURES AND POWERS | |
| Project Stage | PCF4 | Drawing status |
| Scale at A1 (841x594mm) | 1:2500 | S2 |
| Jacobs No. | B36601D1 | Rev |
| Client no. | HE551497 | P01 |

Drawing number
PIN Originator Volume
HE551497 - ARD - LDC -
Location Type Role Number
SCHW -DR- X -0510

N:\CAD Team\A12\Land Plans\A12_Land_Plans\R11-Additional_Info_Overlaid_R1_26012023.dwg - 26/01/2023 16:32:06 - \$10 - giones

Reproduced by permission of Ordnance Survey on behalf of HMSO. © Crown copyright and database right 2020. All rights reserved. Ordnance Survey Licence number 100030649.



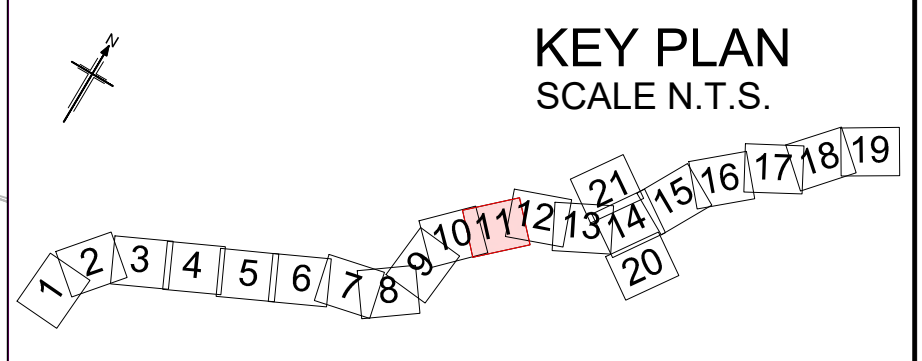


- NOTES**
1. ALL DIMENSIONS ARE IN METERS UNLESS OTHERWISE STATED.
 2. THE BASE MAPPING IS BASED ON ORDNANCE SURVEY (O/S) DATA.
 3. ALL EASEMENTS, SERVITUDES AND PRIVATE RIGHTS ARE PROPOSED TO BE EXTINGUISHED ON LAND THAT IS TO BE ACQUIRED UNLESS STATED OTHERWISE IN THE BOOK OF REFERENCE.
 4. THIS DRAWING IS TO BE READ IN CONJUNCTION WITH ALL OTHER PLANS AND DOCUMENTATION, IN PARTICULAR THE WORKS PLANS [TR010060/APP/2.2] AND BOOK OF REFERENCE [TR010060/APP/4.3]

- LEGEND**
- ORDER LIMITS
 - PERMANENT ACQUISITION OF ALL INTERESTS IN LAND
 - LAND TO BE USED TEMPORARILY
 - LAND TO BE USED TEMPORARILY AND NEW RIGHTS TO BE ACQUIRED PERMANENTLY
 - PERMANENT ACQUISITION OF ALL INTERESTS IN THE AIRSPACE OVER LAND
 - PERMANENT ACQUISITION OF ALL INTERESTS IN THE SUBSOIL
 - LAND NOT SUBJECT TO POWERS OF COMPULSORY ACQUISITION OR TEMPORARY POSSESSION
 - LAND NOT SUBJECT TO POWERS IN THE ORDER
 - PLOT NUMBERS (XX/XX)
 - ADMINISTRATIVE BOUNDARY
 - PARISH BOUNDARIES
 - EXISTING A12 ALIGNMENT
 - PROPOSED A12 ALIGNMENT, JUNCTIONS & SIDE ROADS
 - EXISTING HIGH PRESSURE GAS MAIN (Work U69)
 - PROPOSED HIGH PRESSURE GAS MAIN (Work U69 - PROPOSED CENTRELINE)
 - PROPOSED ATTENUATION POND (WITH OUTFALL CONNECTION)

FOR CONTINUATION REFER TO DRAWING SHEET 0010

FOR CONTINUATION REFER TO DRAWING SHEET 0012



| Rev | Rev. Date | Purpose of revision | Drawn | Checked | Rev'd | Appr'd |
|-----|------------|---------------------|-------|---------|-------|--------|
| P01 | 25/01/2023 | DEADLINE 1 | GJ | CC | KC | ND |

Development Consent Order Number: TR010060
 Development Consent Order Drawing Number: TR010060/EXAM/9.4

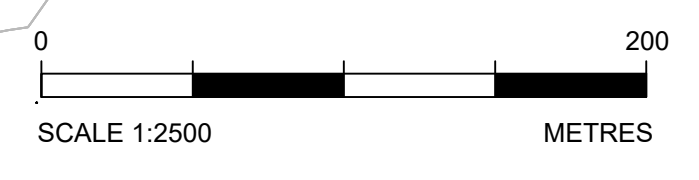


Project: A12 CHELMSFORD TO A120 WIDENING SCHEME

Drawing title: **ADDITIONAL PLANS
 COMPOSITE LAND, HIGHWAY
 AND WORK U69 PLANS
 SHEET 11 OF 21**

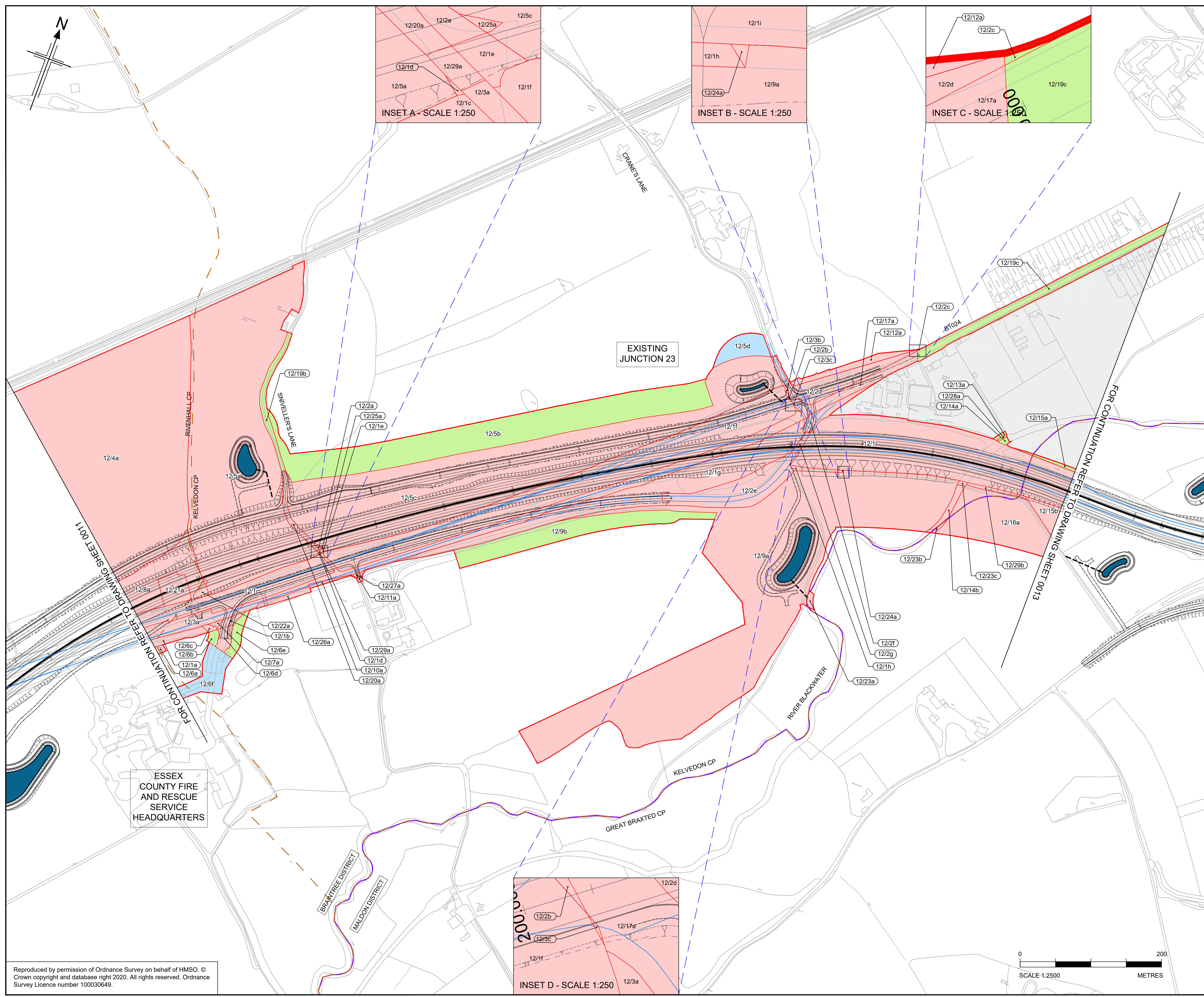
| | | |
|-------------------------|-----------------------------------|----------------|
| Regulation | RULE 8(1)(k) | |
| Purpose of issue | EXAMINATION ADDITIONAL SUBMISSION | |
| State Code | STATUTORY PROCEDURES AND POWERS | |
| Project Stage | PCF4 | Drawing status |
| Scale at A1 (841x594mm) | 1:2500 | S2 |
| Jacobs No. | B36601D1 | Rev |
| Client no. | HE551497 | P01 |

Drawing number: HE551497 - ARD - LDC - SCHW -DR- X -0511



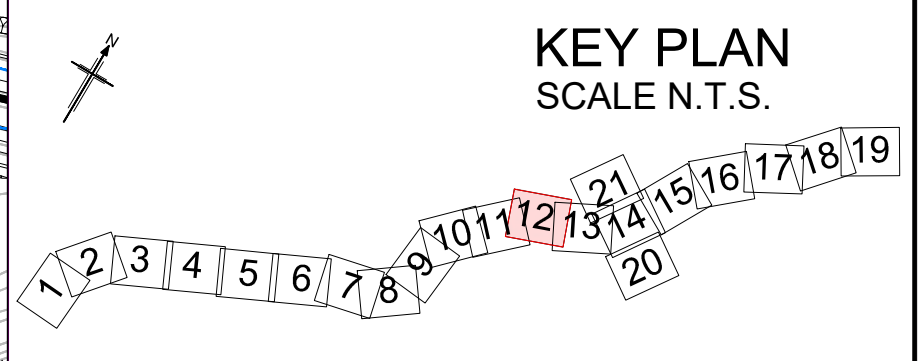
N:\CAD Team\A12\Land Plans\A12_Land_Plans\R11-Additional_Info_Overlaid_R1_26012023.dwg - 26/01/2023 16:39:40 - S11 - giones

Reproduced by permission of Ordnance Survey on behalf of HMSO. © Crown copyright and database right 2020. All rights reserved. Ordnance Survey Licence number 100030649.



- NOTES**
1. ALL DIMENSIONS ARE IN METERS UNLESS OTHERWISE STATED.
 2. THE BASE MAPPING IS BASED ON ORDNANCE SURVEY (O/S) DATA.
 3. ALL EASEMENTS, SERVITUDES AND PRIVATE RIGHTS ARE PROPOSED TO BE EXTINGUISHED ON LAND THAT IS TO BE ACQUIRED UNLESS STATED OTHERWISE IN THE BOOK OF REFERENCE.
 4. THIS DRAWING IS TO BE READ IN CONJUNCTION WITH ALL OTHER PLANS AND DOCUMENTATION, IN PARTICULAR THE WORKS PLANS [TR010060/APP/2.2] AND BOOK OF REFERENCE [TR010060/APP/4.3]

- LEGEND**
- ORDER LIMITS
 - PERMANENT ACQUISITION OF ALL INTERESTS IN LAND
 - LAND TO BE USED TEMPORARILY
 - LAND TO BE USED TEMPORARILY AND NEW RIGHTS TO BE ACQUIRED PERMANENTLY
 - PERMANENT ACQUISITION OF ALL INTERESTS IN THE AIRSPACE OVER LAND
 - PERMANENT ACQUISITION OF ALL INTERESTS IN THE SUBSOIL
 - LAND NOT SUBJECT TO POWERS OF COMPULSORY ACQUISITION OR TEMPORARY POSSESSION
 - LAND NOT SUBJECT TO POWERS IN THE ORDER
 - PLOT NUMBERS (XX/XX)
 - ADMINISTRATIVE BOUNDARY
 - PARISH BOUNDARIES
 - EXISTING A12 ALIGNMENT
 - PROPOSED A12 ALIGNMENT, JUNCTIONS & SIDE ROADS
 - EXISTING HIGH PRESSURE GAS MAIN (Work U69)
 - PROPOSED HIGH PRESSURE GAS MAIN (Work U69 - PROPOSED CENTRELINE)
 - PROPOSED ATTENUATION POND (WITH OUTFALL CONNECTION)



| | | | | | | |
|-----|------------|---------------------|-------|---------|-------|--------|
| P01 | 25/01/2023 | DEADLINE 1 | GJ | CC | KC | ND |
| Rev | Rev. Date | Purpose of revision | Drawn | Checked | Rev'd | Appr'd |

| | |
|-----------------------------------|---|
| Development Consent Order Number: | Development Consent Order Drawing Number: |
| TR010060 | TR010060/EXAM/9.4 |



Project

A12 CHELMSFORD TO A120 WIDENING SCHEME

Drawing title

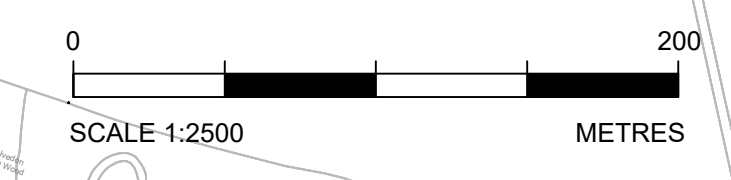
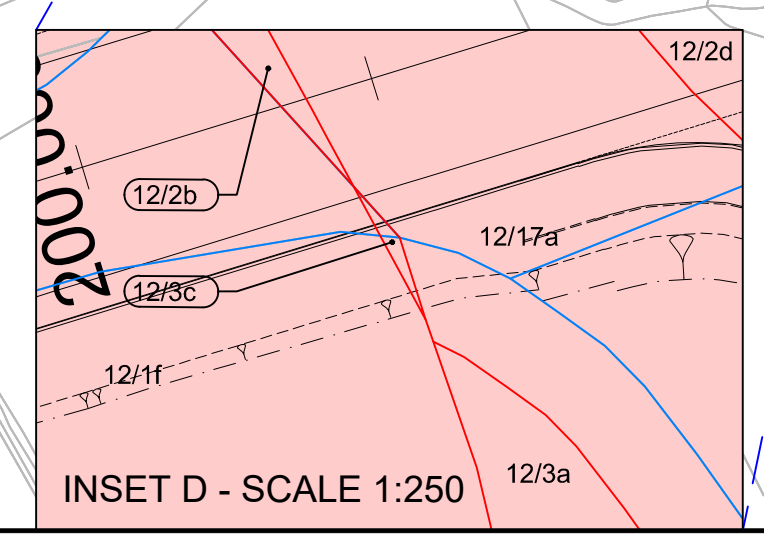
**ADDITIONAL PLANS
COMPOSITE LAND, HIGHWAY
AND WORK U69 PLANS
SHEET 12 OF 21**

| | |
|-------------------------|-----------------------------------|
| Regulation | RULE 8(1)(k) |
| Purpose of issue | EXAMINATION ADDITIONAL SUBMISSION |
| State Code | STATUTORY PROCEDURES AND POWERS |
| Project Stage | PCF4 |
| Scale at A1 (841x594mm) | 1:2500 |
| Jacobs No. | B36601D1 |
| Client no. | HE551497 |
| Drawing number | P01 |

HE551497 - ARD - LDC - SCHW -DR- X -0512

N:\CAD Team\A12\Land Plans\A12_Land_Plans\R11-Additional_Info_Overlay\RI_26012023.dwg - 26/01/2023 16:49:53 - \$12 - gioness

Reproduced by permission of Ordnance Survey on behalf of HMSO. © Crown copyright and database right 2020. All rights reserved. Ordnance Survey Licence number 100030649.



FOR CONTINUATION REFER TO DRAWING SHEET 0021

NOTES

1. ALL DIMENSIONS ARE IN METERS UNLESS OTHERWISE STATED.
2. THE BASE MAPPING IS BASED ON ORDNANCE SURVEY (O/S) DATA.
3. ALL EASEMENTS, SERVITUDES AND PRIVATE RIGHTS ARE PROPOSED TO BE EXTINGUISHED ON LAND THAT IS TO BE ACQUIRED UNLESS STATED OTHERWISE IN THE BOOK OF REFERENCE.
4. THIS DRAWING IS TO READ IN CONJUNCTION WITH ALL OTHER PLANS AND DOCUMENTATION, IN PARTICULAR THE WORKS PLANS [TR010060/APP/2.2] AND BOOK OF REFERENCE [TR010060/APP/4.3]

LEGEND

- ORDER LIMITS
- PERMANENT ACQUISITION OF ALL INTERESTS IN LAND
- LAND TO BE USED TEMPORARILY
- LAND TO BE USED TEMPORARILY AND NEW RIGHTS TO BE ACQUIRED PERMANENTLY
- PERMANENT ACQUISITION OF ALL INTERESTS IN THE AIRSPACE OVER LAND
- PERMANENT ACQUISITION OF ALL INTERESTS IN THE SUBSOIL
- LAND NOT SUBJECT TO POWERS OF COMPULSORY ACQUISITION OR TEMPORARY POSSESSION
- LAND NOT SUBJECT TO POWERS IN THE ORDER
- PLOT NUMBERS (XX/XX)
- ADMINISTRATIVE BOUNDARY
- PARISH BOUNDARIES
- EXISTING A12 ALIGNMENT & SIDE ROADS
- PROPOSED A12 ALIGNMENT, JUNCTIONS & SIDE ROADS
- EXISTING HIGH PRESSURE GAS MAIN (Work U69)
- PROPOSED HIGH PRESSURE GAS MAIN (Work U69 - PROPOSED CENTRELINE)
- PROPOSED ATTENUATION POND (WITH OUTFALL CONNECTION)

KEY PLAN
SCALE N.T.S.

| | | | | | | |
|-----|------------|---------------------|-------|---------|-------|--------|
| P01 | 25/01/2023 | DEADLINE 1 | GJ | CC | KC | ND |
| Rev | Rev. Date | Purpose of revision | Drawn | Checked | Rev'd | Appr'd |

| | |
|-----------------------------------|---|
| Development Consent Order Number: | Development Consent Order Drawing Number: |
| TR010060 | TR010060/EXAM/9.4 |

Client

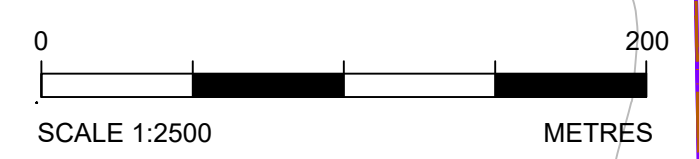
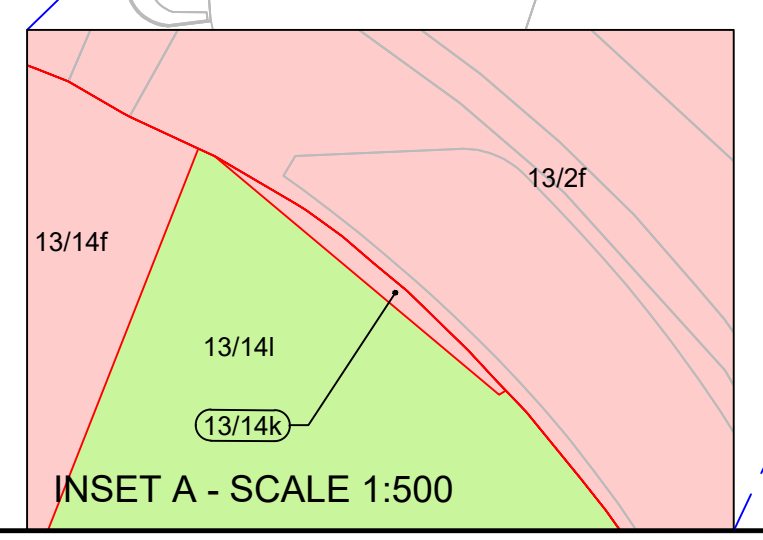
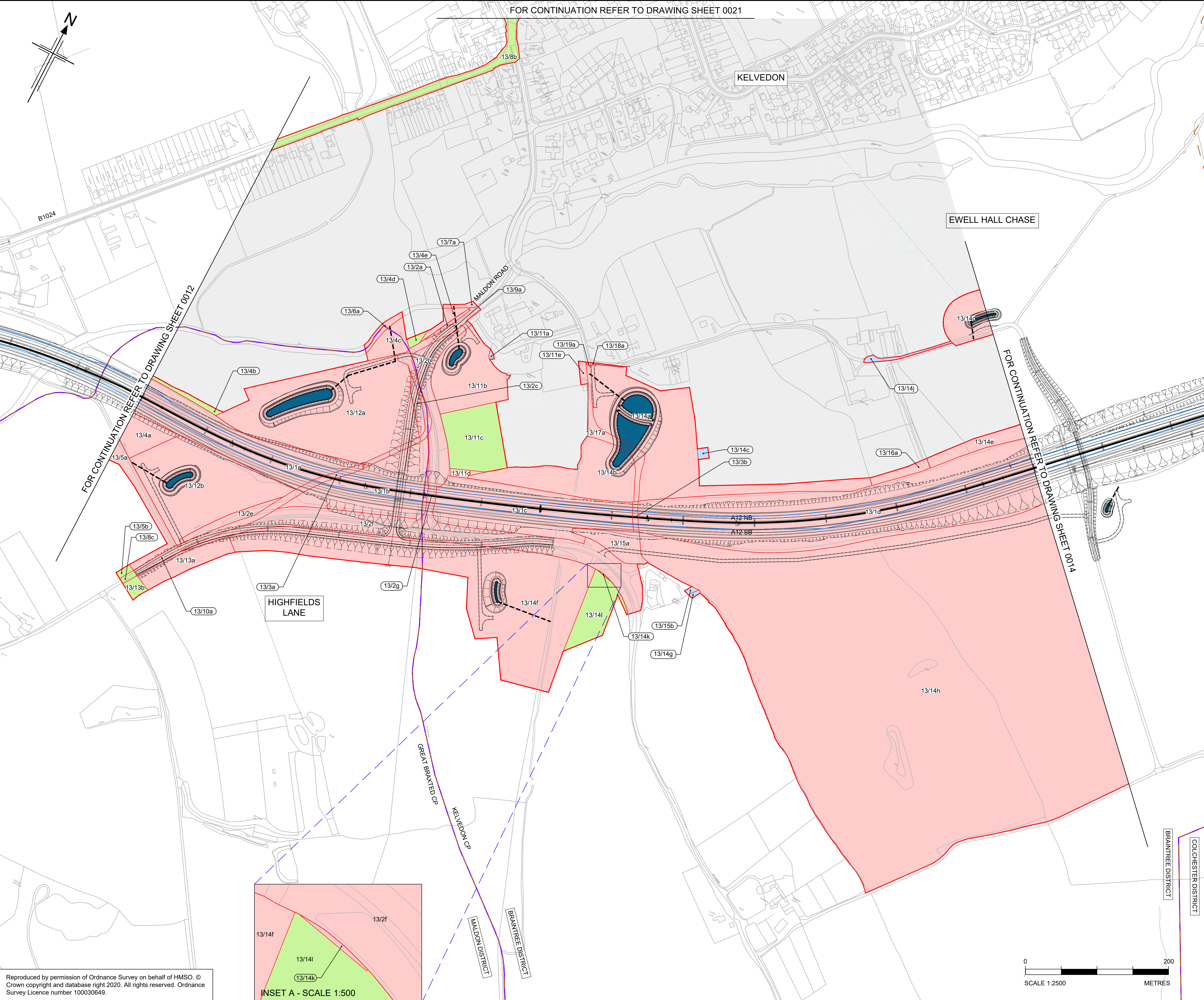
Project
A12 CHELMSFORD TO A120 WIDENING SCHEME

Drawing title
ADDITIONAL PLANS
COMPOSITE LAND, HIGHWAY
AND WORK U69 PLANS
SHEET 13 OF 21

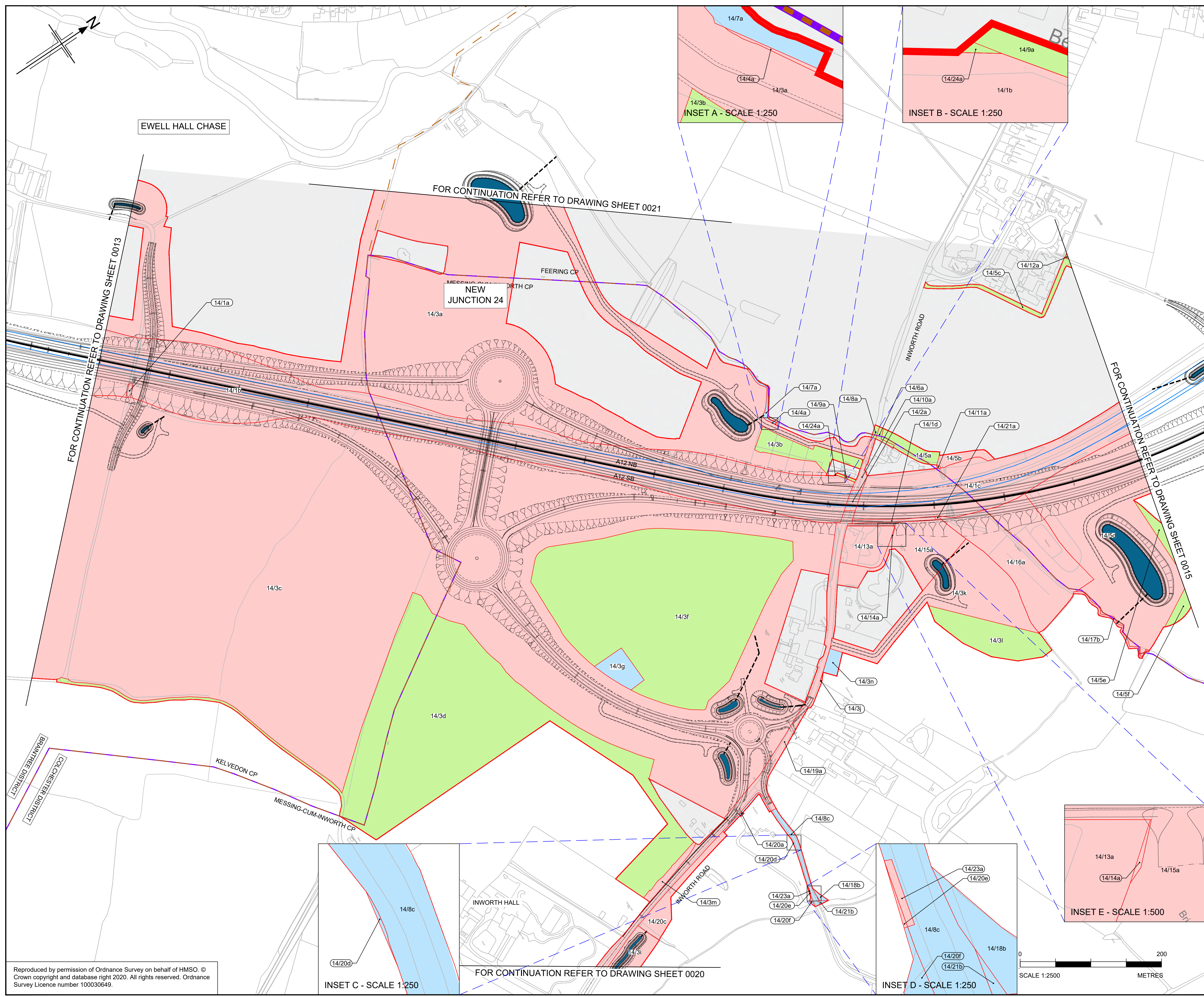
| | | |
|-------------------------|-----------------------------------|----------------|
| Regulation | RULE 8(1)(k) | |
| Purpose of issue | EXAMINATION ADDITIONAL SUBMISSION | |
| State Code | STATUTORY PROCEDURES AND POWERS | |
| Project Stage | PCF4 | Drawing status |
| Scale at A1 (841x594mm) | 1:2500 | S2 |
| Jacobs No. | B36601D1 | Rev |
| Client no. | HE551497 | P01 |

Drawing number
PIN | Originator | Volume
HE551497 - ARD - LDC -
Location | Type | Role | Number
SCHW -DR- X -0513

N:\CAD Team\A12\Land Plans\A12_Land_Plans\R11-Additional_Info_Overlay\RI_26012023.dwg - 26/01/2023 16:55:47 - \$13 - gjonas

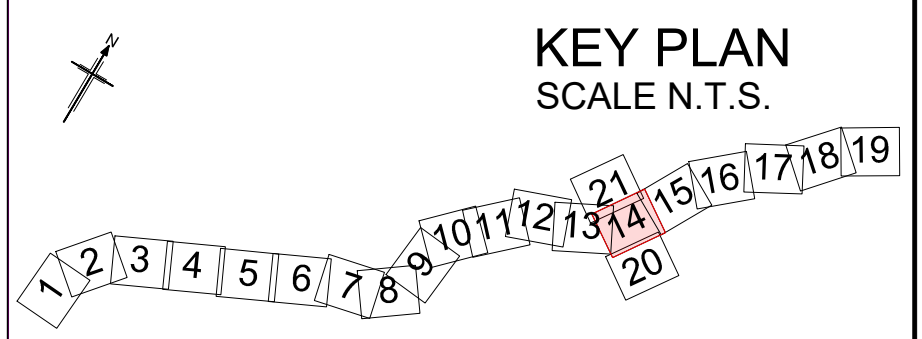


Reproduced by permission of Ordnance Survey on behalf of HMSO. © Crown copyright and database right 2020. All rights reserved. Ordnance Survey Licence number 100030649.



- NOTES**
1. ALL DIMENSIONS ARE IN METERS UNLESS OTHERWISE STATED.
 2. THE BASE MAPPING IS BASED ON ORDNANCE SURVEY (O/S) DATA.
 3. ALL EASEMENTS, SERVITUDES AND PRIVATE RIGHTS ARE PROPOSED TO BE EXTINGUISHED ON LAND THAT IS TO BE ACQUIRED UNLESS STATED OTHERWISE IN THE BOOK OF REFERENCE.
 4. THIS DRAWING IS TO READ IN CONJUNCTION WITH ALL OTHER PLANS AND DOCUMENTATION, IN PARTICULAR THE WORKS PLANS [TR010060/APP/2.2] AND BOOK OF REFERENCE [TR010060/APP/4.3]

- LEGEND**
- ORDER LIMITS
 - PERMANENT ACQUISITION OF ALL INTERESTS IN LAND
 - LAND TO BE USED TEMPORARILY
 - LAND TO BE USED TEMPORARILY AND NEW RIGHTS TO BE ACQUIRED PERMANENTLY
 - PERMANENT ACQUISITION OF ALL INTERESTS IN THE AIRSPACE OVER LAND
 - PERMANENT ACQUISITION OF ALL INTERESTS IN THE SUBSOIL
 - LAND NOT SUBJECT TO POWERS OF COMPULSORY ACQUISITION OR TEMPORARY POSSESSION
 - LAND NOT SUBJECT TO POWERS IN THE ORDER
 - PLOT NUMBERS (XX/XX)
 - ADMINISTRATIVE BOUNDARY
 - PARISH BOUNDARIES
 - EXISTING A12 ALIGNMENT
 - PROPOSED A12 ALIGNMENT, JUNCTIONS & SIDE ROADS
 - EXISTING HIGH PRESSURE GAS MAIN (Work U69)
 - PROPOSED HIGH PRESSURE GAS MAIN (Work U69 - PROPOSED CENTRELINE)
 - PROPOSED ATTENUATION POND (WITH OUTFALL CONNECTION)



| P01 | 25/01/2023 | DEADLINE 1 | GJ | CC | KC | ND |
|-----|------------|---------------------|-------|---------|-------|--------|
| Rev | Rev. Date | Purpose of revision | Drawn | Checked | Rev'd | Appr'd |

Development Consent Order Number: TR010060
 Development Consent Order Drawing Number: TR010060/EXAM/9.4



Project: A12 CHELMSFORD TO A120 WIDENING SCHEME

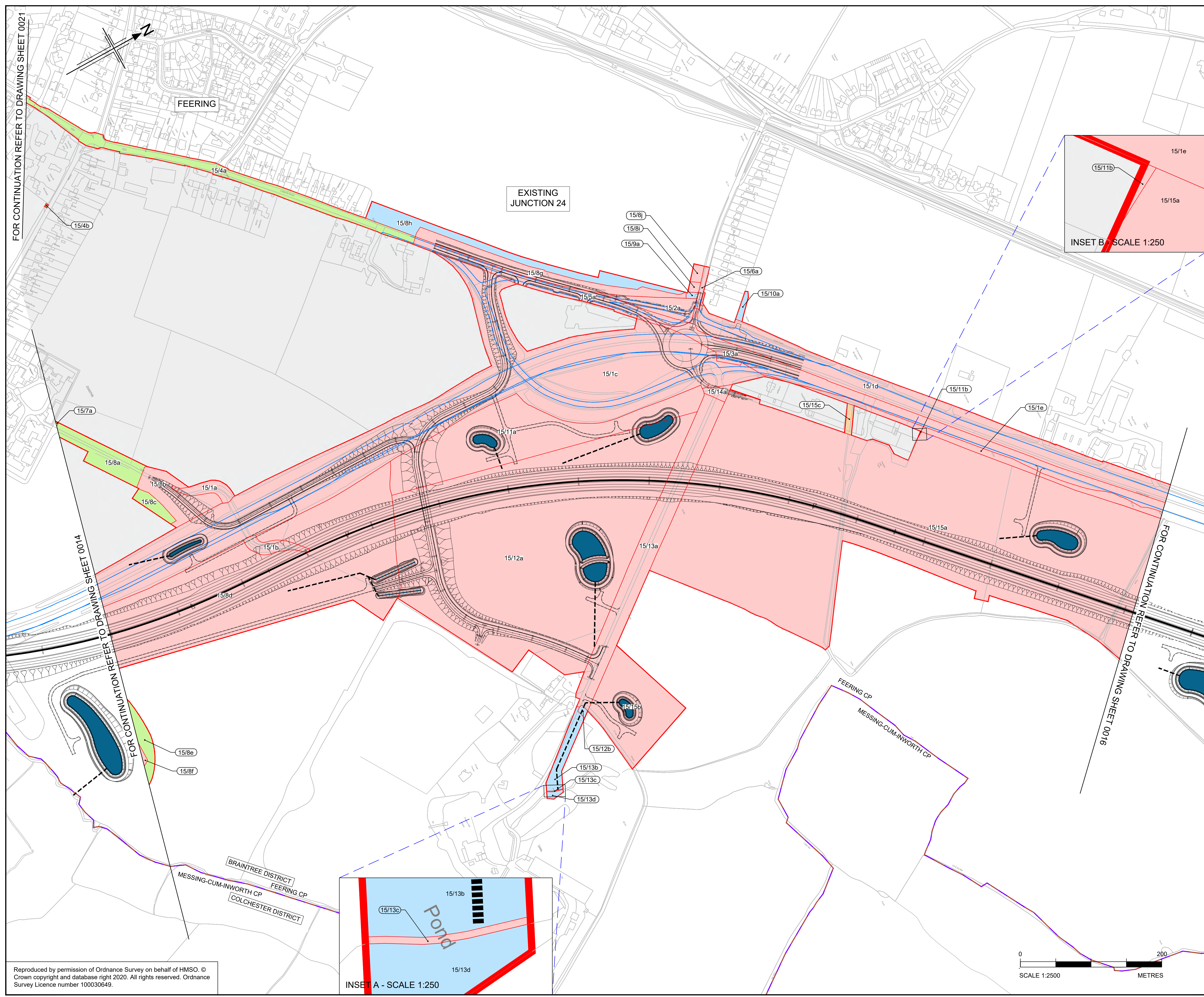
Drawing title: **ADDITIONAL PLANS
 COMPOSITE LAND, HIGHWAY
 AND WORK U69 PLANS
 SHEET 14 OF 21**

| | |
|-------------------------|-----------------------------------|
| Regulation | RULE 8(1)(k) |
| Purpose of issue | EXAMINATION ADDITIONAL SUBMISSION |
| State Code | STATUTORY PROCEDURES AND POWERS |
| Project Stage | PCF4 |
| Scale at A1 (841x594mm) | 1:2500 |
| Jacobs No. | B36601D1 |
| Client no. | HE551497 |
| Drawing number | P01 |

Drawing number: HE551497 - ARD - LDC - SCHW -DR- X -0514

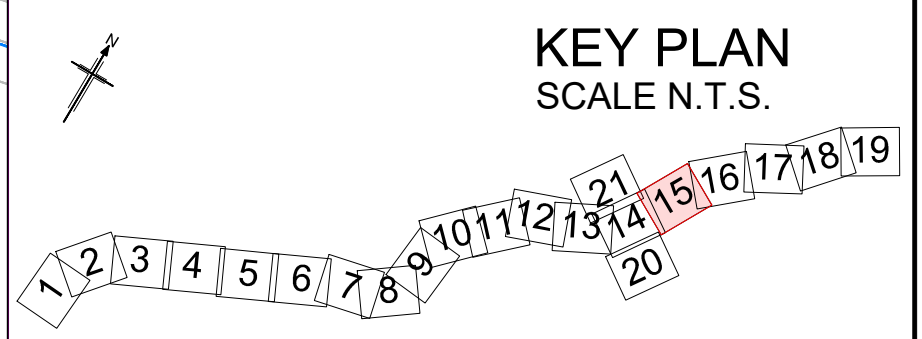
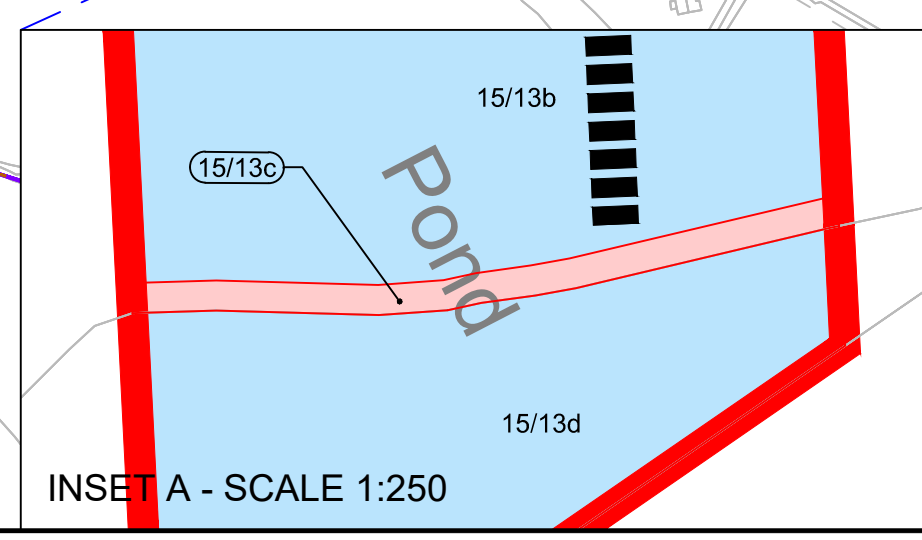
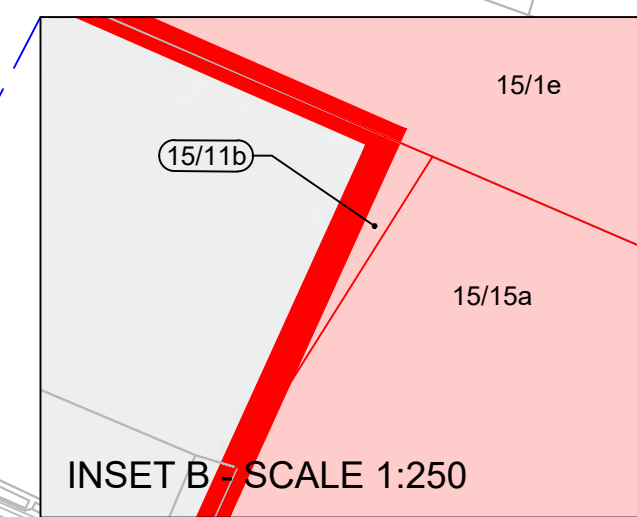
N:\CAD Team\A12\Land Plans\R11-Additional_Info_Overlaid_R1_26012023.dwg - 26/01/2023 17:06:46 - S14 - giones

Reproduced by permission of Ordnance Survey on behalf of HMSO. © Crown copyright and database right 2020. All rights reserved. Ordnance Survey Licence number 100030649.



- NOTES**
1. ALL DIMENSIONS ARE IN METERS UNLESS OTHERWISE STATED.
 2. THE BASE MAPPING IS BASED ON ORDNANCE SURVEY (O/S) DATA.
 3. ALL EASEMENTS, SERVITUDES AND PRIVATE RIGHTS ARE PROPOSED TO BE EXTINGUISHED ON LAND THAT IS TO BE ACQUIRED UNLESS STATED OTHERWISE IN THE BOOK OF REFERENCE.
 4. THIS DRAWING IS TO READ IN CONJUNCTION WITH ALL OTHER PLANS AND DOCUMENTATION, IN PARTICULAR THE WORKS PLANS [TR010060/APP/2.2] AND BOOK OF REFERENCE [TR010060/APP/4.3]

- LEGEND**
- ORDER LIMITS
 - PERMANENT ACQUISITION OF ALL INTERESTS IN LAND
 - LAND TO BE USED TEMPORARILY
 - LAND TO BE USED TEMPORARILY AND NEW RIGHTS TO BE ACQUIRED PERMANENTLY
 - PERMANENT ACQUISITION OF ALL INTERESTS IN THE AIRSPACE OVER LAND
 - PERMANENT ACQUISITION OF ALL INTERESTS IN THE SUBSOIL
 - LAND NOT SUBJECT TO POWERS OF COMPULSORY ACQUISITION OR TEMPORARY POSSESSION
 - LAND NOT SUBJECT TO POWERS IN THE ORDER
 - PLOT NUMBERS (XX/XX)
 - ADMINISTRATIVE BOUNDARY
 - PARISH BOUNDARIES
 - EXISTING A12 ALIGNMENT
 - PROPOSED A12 ALIGNMENT, JUNCTIONS & SIDE ROADS
 - EXISTING HIGH PRESSURE GAS MAIN (Work U69)
 - PROPOSED HIGH PRESSURE GAS MAIN (Work U69 - PROPOSED CENTRELINE)
 - PROPOSED ATTENUATION POND (WITH OUTFALL CONNECTION)



| Rev | Rev. Date | Purpose of revision | Drawn | Checked | Rev'd | Apprv'd |
|-----|------------|---------------------|-------|---------|-------|---------|
| P01 | 25/01/2023 | DEADLINE 1 | GJ | CC | KC | ND |

| | | | |
|-----------------------------------|----------|---|-------------------|
| Development Consent Order Number: | TR010060 | Development Consent Order Drawing Number: | TR010060/EXAM/9.4 |
|-----------------------------------|----------|---|-------------------|

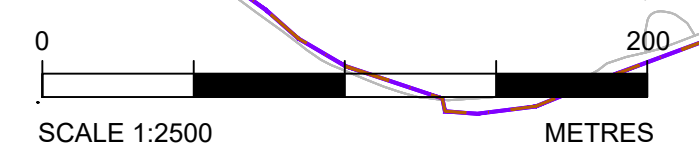


Project
A12 CHELMSFORD TO A120 WIDENING SCHEME

Drawing title
**ADDITIONAL PLANS
COMPOSITE LAND, HIGHWAY
AND WORK U69 PLANS
SHEET 15 OF 21**

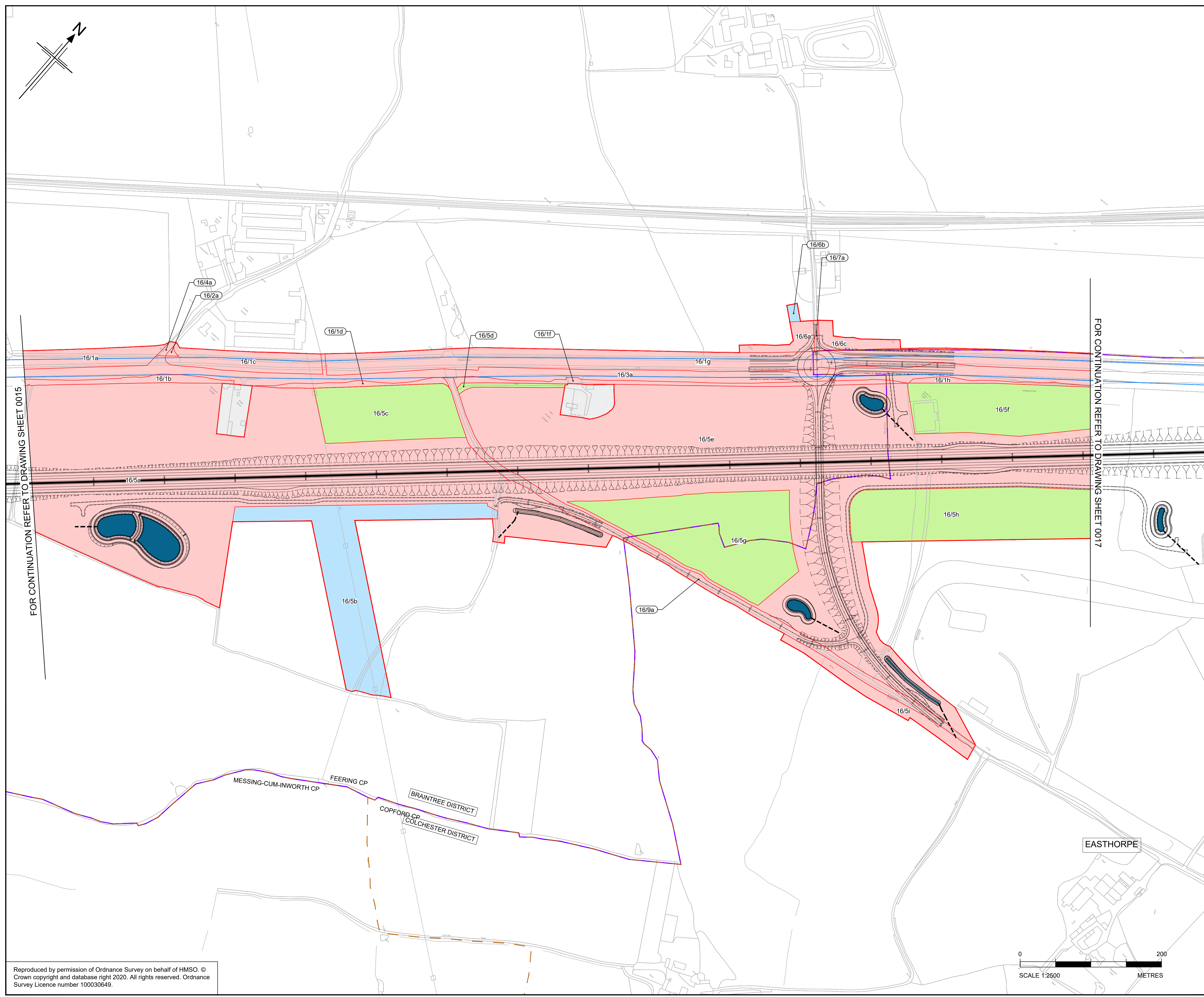
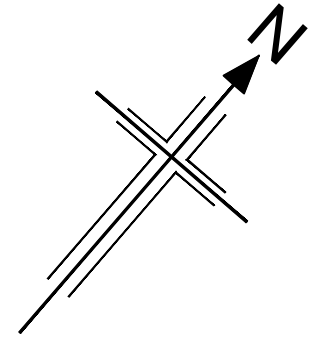
| | | | |
|------------------------|---------------------------------|------------------|-----------------------------------|
| Regulation | RULE 8(1)(k) | Purpose of issue | EXAMINATION ADDITIONAL SUBMISSION |
| State Code | STATUTORY PROCEDURES AND POWERS | Project Stage | PCF4 |
| Scale at A1 (84x594mm) | 1:2500 | Drawing status | S2 |
| Jacobs No. | B36601D1 | Rev | P01 |
| Client no. | HE551497 | | |

Drawing number
HE551497 - ARD - LDC - SCHW -DR- X -0515



N:\CAD Team\A12\Land Plans\A12_Land_Plans\R11-Additional_Info_Overlaid_R1_26012023.dwg - 26/01/2023 17:26:05 - \$15 - giones

Reproduced by permission of Ordnance Survey on behalf of HMSO. © Crown copyright and database right 2020. All rights reserved. Ordnance Survey Licence number 100030649.

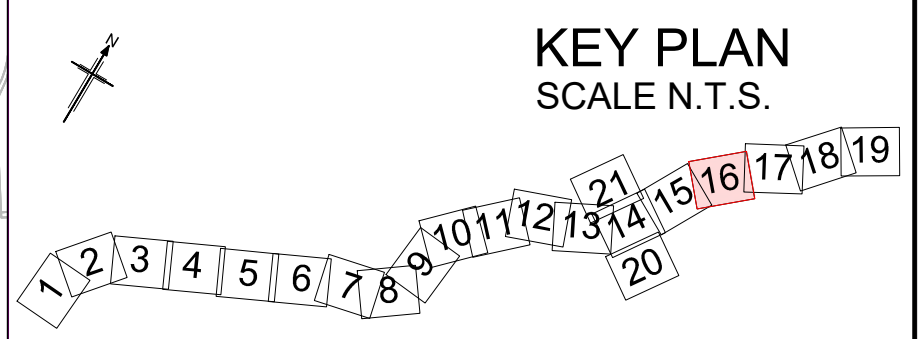


- NOTES**
1. ALL DIMENSIONS ARE IN METERS UNLESS OTHERWISE STATED.
 2. THE BASE MAPPING IS BASED ON ORDNANCE SURVEY (O/S) DATA.
 3. ALL EASEMENTS, SERVITUDES AND PRIVATE RIGHTS ARE PROPOSED TO BE EXTINGUISHED ON LAND THAT IS TO BE ACQUIRED UNLESS STATED OTHERWISE IN THE BOOK OF REFERENCE.
 4. THIS DRAWING IS TO READ IN CONJUNCTION WITH ALL OTHER PLANS AND DOCUMENTATION, IN PARTICULAR THE WORKS PLANS [TR010060/APP/2.2] AND BOOK OF REFERENCE [TR010060/APP/4.3]

- LEGEND**
- ORDER LIMITS
 - PERMANENT ACQUISITION OF ALL INTERESTS IN LAND
 - LAND TO BE USED TEMPORARILY
 - LAND TO BE USED TEMPORARILY AND NEW RIGHTS TO BE ACQUIRED PERMANENTLY
 - PERMANENT ACQUISITION OF ALL INTERESTS IN THE AIRSPACE OVER LAND
 - PERMANENT ACQUISITION OF ALL INTERESTS IN THE SUBSOIL
 - LAND NOT SUBJECT TO POWERS OF COMPULSORY ACQUISITION OR TEMPORARY POSSESSION
 - LAND NOT SUBJECT TO POWERS IN THE ORDER
 - PLOT NUMBERS (XX/XX)
 - ADMINISTRATIVE BOUNDARY
 - PARISH BOUNDARIES
 - EXISTING A12 ALIGNMENT
 - PROPOSED A12 ALIGNMENT, JUNCTIONS & SIDE ROADS
 - EXISTING HIGH PRESSURE GAS MAIN (Work U69)
 - PROPOSED HIGH PRESSURE GAS MAIN (Work U69 - PROPOSED CENTRELINE)
 - PROPOSED ATTENUATION POND (WITH OUTFALL CONNECTION)

FOR CONTINUATION REFER TO DRAWING SHEET 0015

FOR CONTINUATION REFER TO DRAWING SHEET 0017



| Rev | Rev. Date | Purpose of revision | Drawn | Checked | Rev'd | Appr'd |
|-----|------------|---------------------|-------|---------|-------|--------|
| P01 | 25/01/2023 | DEADLINE 1 | GJ | CC | KC | ND |

| | |
|-----------------------------------|---|
| Development Consent Order Number: | Development Consent Order Drawing Number: |
| TR010060 | TR010060/EXAM/9.4 |

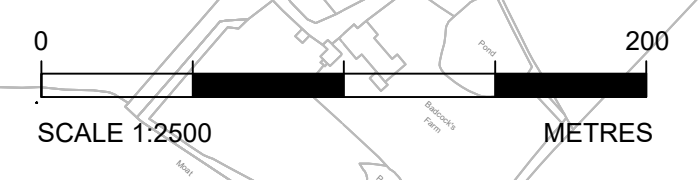


Project
A12 CHELMSFORD TO A120 WIDENING SCHEME

Drawing title
ADDITIONAL PLANS
COMPOSITE LAND, HIGHWAY
AND WORK U69 PLANS
SHEET 16 OF 21

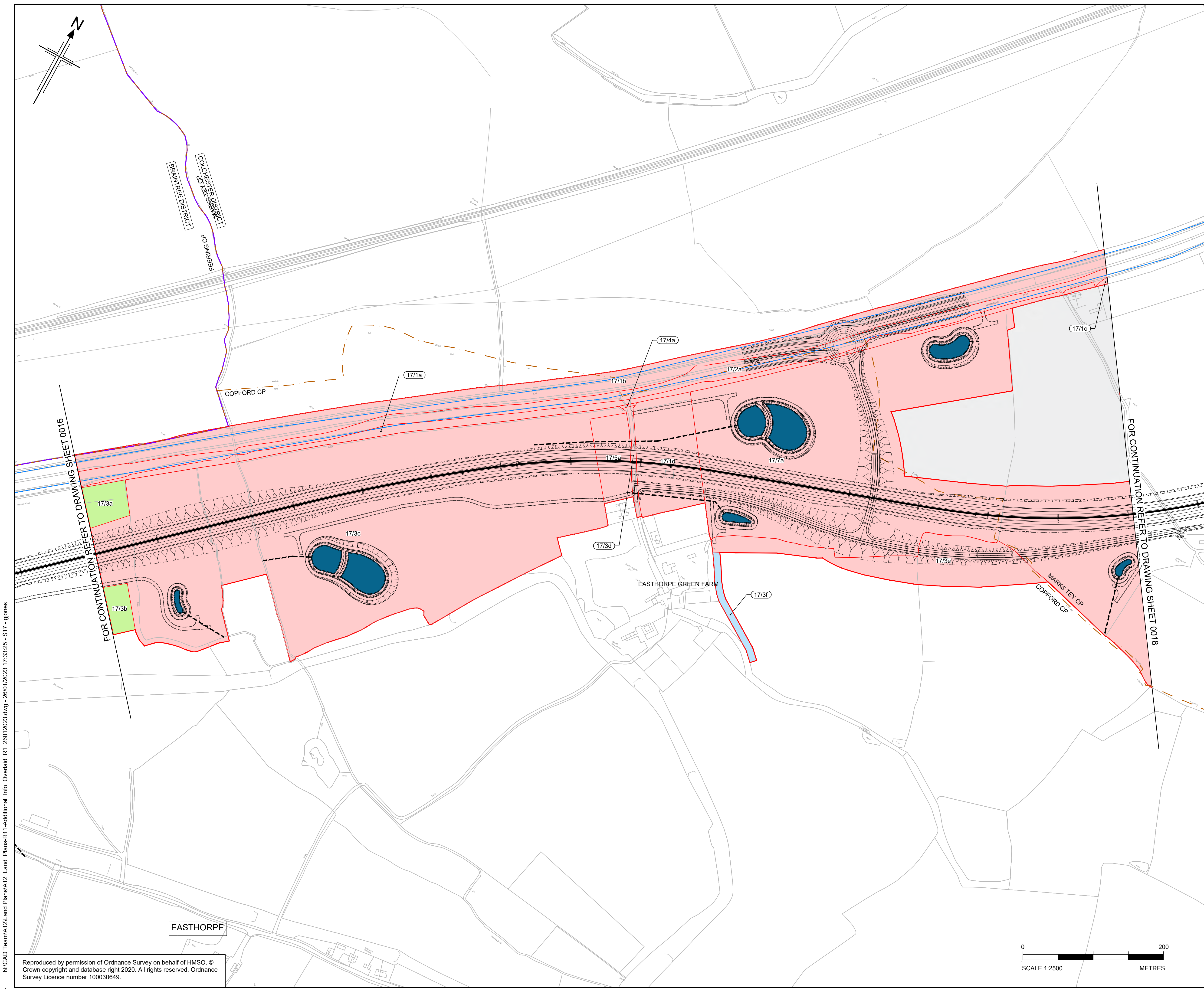
| | | |
|-------------------------|-----------------------------------|----------------|
| Regulation | RULE 8(1)(k) | |
| Purpose of issue | EXAMINATION ADDITIONAL SUBMISSION | |
| State Code | STATUTORY PROCEDURES AND POWERS | |
| Project Stage | PCF4 | Drawing status |
| Scale at A1 (841x594mm) | 1:2500 | S2 |
| Jacobs No. | B36601D1 | Rev |
| Client no. | HE551497 | P01 |

Drawing number
PIN | Originator | Volume
HE551497 - ARD - LDC -
Location | Type | Role | Number
SCHW -DR- X -0516



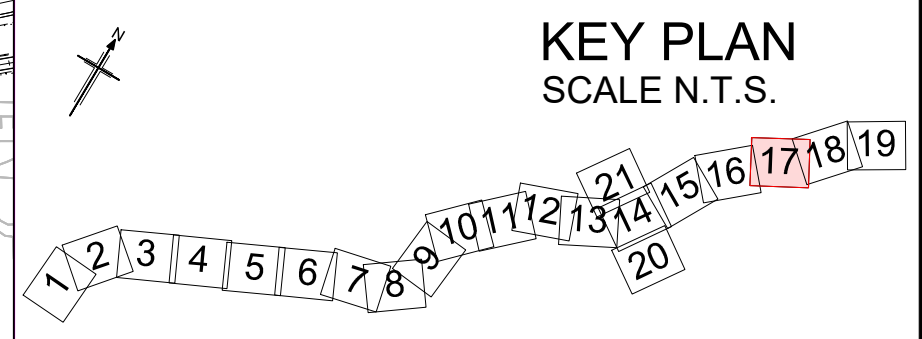
N:\CAD Team\A12\Land Plans\A12_Land_Plans\R11-Additional_Info_Overlaid_R1_26012023.dwg - 26/01/2023 17:29:43 - \$16 - giones

Reproduced by permission of Ordnance Survey on behalf of HMSO. © Crown copyright and database right 2020. All rights reserved. Ordnance Survey Licence number 100030649.



- NOTES**
1. ALL DIMENSIONS ARE IN METERS UNLESS OTHERWISE STATED
 2. THE BASE MAPPING IS BASED ON ORDNANCE SURVEY (O/S) DATA
 3. ALL EASEMENTS, SERVITUDES AND PRIVATE RIGHTS ARE PROPOSED TO BE EXTINGUISHED ON LAND THAT IS TO BE ACQUIRED UNLESS STATED OTHERWISE IN THE BOOK OF REFERENCE.
 4. THIS DRAWING IS TO READ IN CONJUNCTION WITH ALL OTHER PLANS AND DOCUMENTATION, IN PARTICULAR THE WORKS PLANS [TR010060/APP/2.2] AND BOOK OF REFERENCE [TR010060/APP/4.3]

- LEGEND**
- ORDER LIMITS
 - PERMANENT ACQUISITION OF ALL INTERESTS IN LAND
 - LAND TO BE USED TEMPORARILY
 - LAND TO BE USED TEMPORARILY AND NEW RIGHTS TO BE ACQUIRED PERMANENTLY
 - PERMANENT ACQUISITION OF ALL INTERESTS IN THE AIRSPACE OVER LAND
 - PERMANENT ACQUISITION OF ALL INTERESTS IN THE SUBSOIL
 - LAND NOT SUBJECT TO POWERS OF COMPULSORY ACQUISITION OR TEMPORARY POSSESSION
 - LAND NOT SUBJECT TO POWERS IN THE ORDER
 - PLOT NUMBERS (XX/XX)
 - ADMINISTRATIVE BOUNDARY
 - PARISH BOUNDARIES
 - EXISTING A12 ALIGNMENT
 - PROPOSED A12 ALIGNMENT, JUNCTIONS & SIDE ROADS
 - EXISTING HIGH PRESSURE GAS MAIN (Work U69)
 - PROPOSED HIGH PRESSURE GAS MAIN (Work U69 - PROPOSED CENTRELINE)
 - PROPOSED ATTENUATION POND (WITH OUTFALL CONNECTION)



| | | | | | | |
|-----|------------|---------------------|-------|---------|-------|--------|
| P01 | 25/01/2023 | DEADLINE 1 | GJ | CC | KC | ND |
| Rev | Rev. Date | Purpose of revision | Drawn | Checked | Rev'd | Appr'd |

| | |
|-----------------------------------|---|
| Development Consent Order Number: | Development Consent Order Drawing Number: |
| TR010060 | TR010060/EXAM/9.4 |



Project
A12 CHELMSFORD TO A120 WIDENING SCHEME

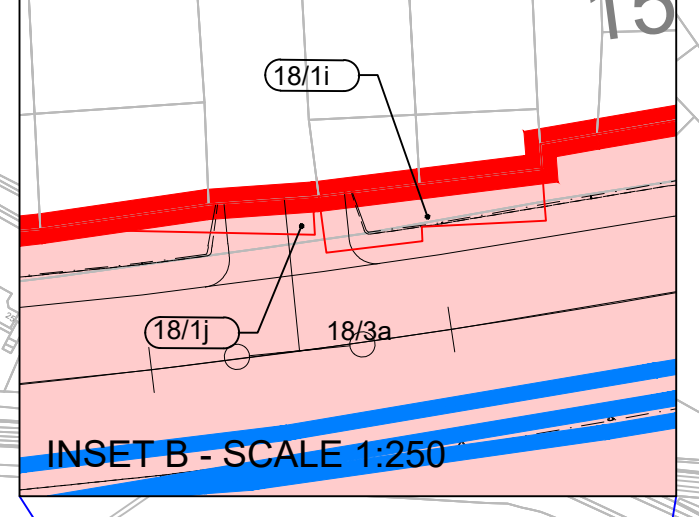
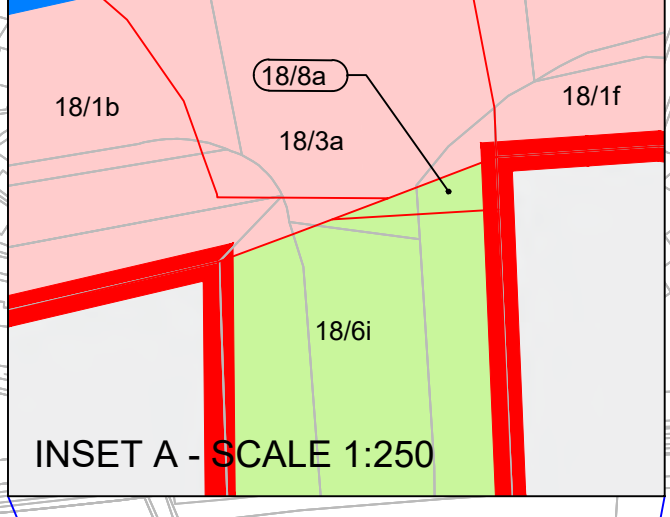
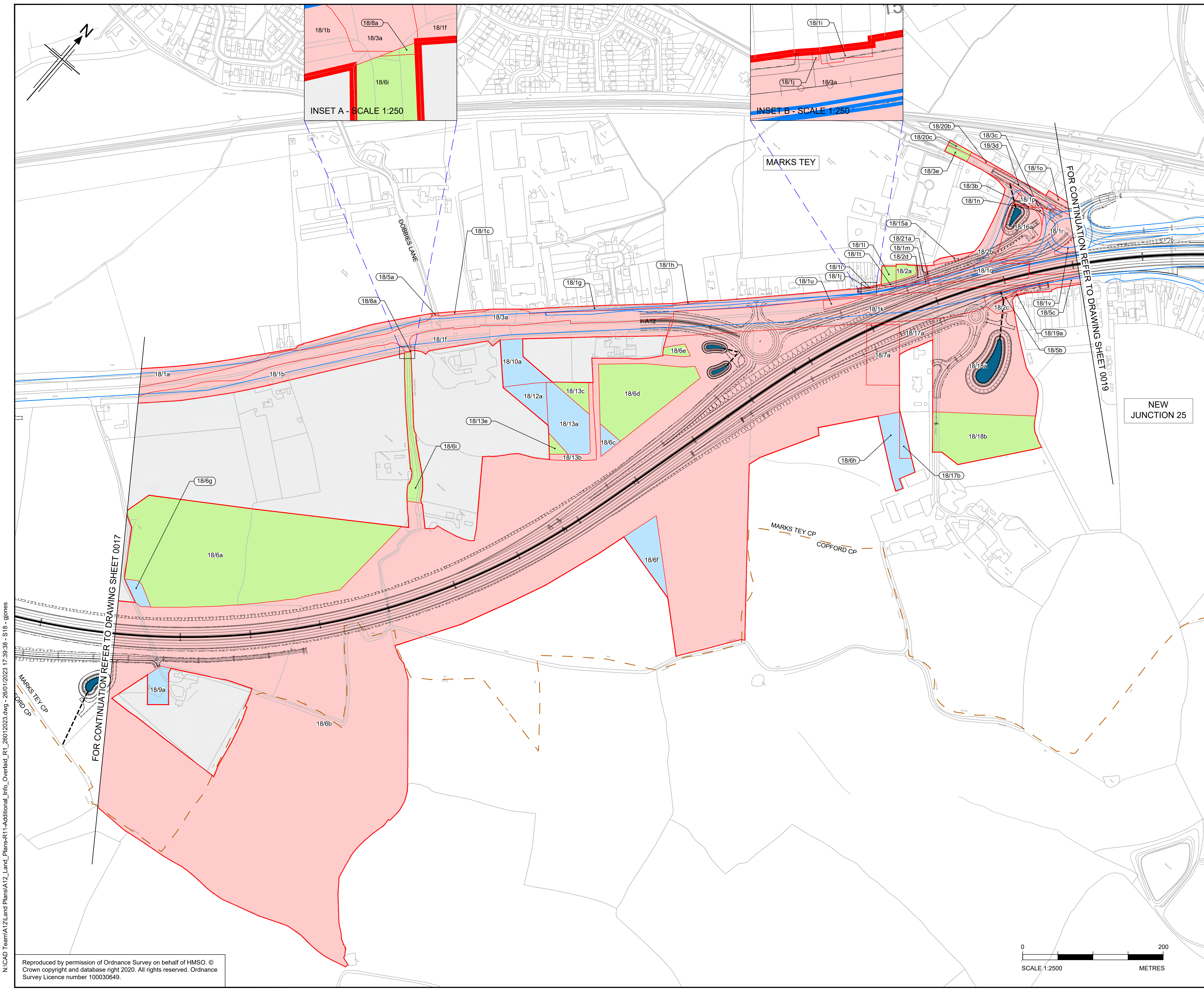
Drawing title
**ADDITIONAL PLANS
COMPOSITE LAND, HIGHWAY
AND WORK U69 PLANS
SHEET 17 OF 21**

| | | |
|-------------------------|-----------------------------------|----------------|
| Regulation | RULE 8(1)(k) | |
| Purpose of issue | EXAMINATION ADDITIONAL SUBMISSION | |
| State Code | STATUTORY PROCEDURES AND POWERS | |
| Project Stage | PCF4 | Drawing status |
| Scale at A1 (841x594mm) | 1:2500 | S2 |
| Jacobs No. | B36601D1 | Rev |
| Client no. | HE551497 | P01 |

Drawing number
HE551497 - ARD - LDC - SCHW -DR- X-0517

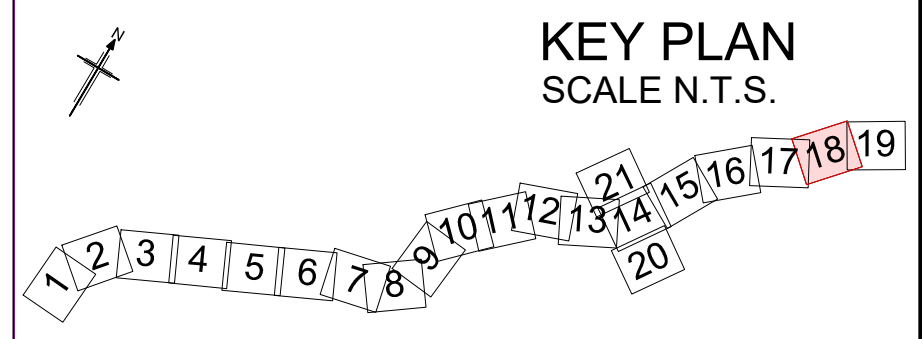
N:\CAD Team\A12 Land Plans\A12_Land_Plans\F11-Additional_Info_Overlay\F1_26012023.dwg - 26/01/2023 17:33:25 - S17 - giones

Reproduced by permission of Ordnance Survey on behalf of HMSO. © Crown copyright and database right 2020. All rights reserved. Ordnance Survey Licence number 100030649.



- NOTES**
- ALL DIMENSIONS ARE IN METERS UNLESS OTHERWISE STATED
 - THE BASE MAPPING IS BASED ON ORDNANCE SURVEY (O/S) DATA
 - ALL EASEMENTS, SERVITUDES AND PRIVATE RIGHTS ARE PROPOSED TO BE EXTINGUISHED ON LAND THAT IS TO BE ACQUIRED UNLESS STATED OTHERWISE IN THE BOOK OF REFERENCE.
 - THIS DRAWING IS TO READ IN CONJUNCTION WITH ALL OTHER PLANS AND DOCUMENTATION, IN PARTICULAR THE WORKS PLANS [TR010060/APP/2.2] AND BOOK OF REFERENCE [TR010060/APP/4.3]

- LEGEND**
- ORDER LIMITS
 - PERMANENT ACQUISITION OF ALL INTERESTS IN LAND
 - LAND TO BE USED TEMPORARILY
 - LAND TO BE USED TEMPORARILY AND NEW RIGHTS TO BE ACQUIRED PERMANENTLY
 - PERMANENT ACQUISITION OF ALL INTERESTS IN THE AIRSPACE OVER LAND
 - PERMANENT ACQUISITION OF ALL INTERESTS IN THE SUBSOIL
 - LAND NOT SUBJECT TO POWERS OF COMPULSORY ACQUISITION OR TEMPORARY POSSESSION
 - LAND NOT SUBJECT TO POWERS IN THE ORDER
 - PLOT NUMBERS (XX/XX)
 - ADMINISTRATIVE BOUNDARY
 - PARISH BOUNDARIES
 - EXISTING A12 ALIGNMENT
 - PROPOSED A12 ALIGNMENT, JUNCTIONS & SIDE ROADS
 - EXISTING HIGH PRESSURE GAS MAIN (Work U69)
 - PROPOSED HIGH PRESSURE GAS MAIN (Work U69 - PROPOSED CENTRELINE)
 - PROPOSED ATTENUATION POND (WITH OUTFALL CONNECTION)



| | | | | | | |
|-----|------------|---------------------|-------|---------|-------|---------|
| P01 | 25/01/2023 | DEADLINE 1 | GJ | CC | KC | ND |
| Rev | Rev. Date | Purpose of revision | Drawn | Checked | Rev'd | Apprv'd |

| | |
|-----------------------------------|---|
| Development Consent Order Number: | Development Consent Order Drawing Number: |
| TR010060 | TR010060/EXAM/9.4 |



Project
A12 CHELMSFORD TO A120 WIDENING SCHEME

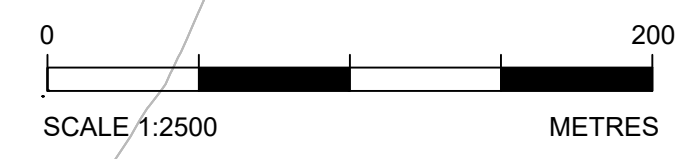
Drawing title
**ADDITIONAL PLANS
COMPOSITE LAND, HIGHWAY
AND WORK U69 PLANS
SHEET 18 OF 21**

| | | |
|-------------------------|-----------------------------------|----------------|
| Regulation | RULE 8(1)(k) | |
| Purpose of issue | EXAMINATION ADDITIONAL SUBMISSION | |
| State Code | STATUTORY PROCEDURES AND POWERS | |
| Project Stage | PCF4 | Drawing status |
| Scale at A1 (841x594mm) | 1:2500 | S2 |
| Jacobs No. | B36601D1 | Rev |
| Client no. | HE551497 | P01 |

Drawing number
HE551497 - ARD - LDC - SCHW

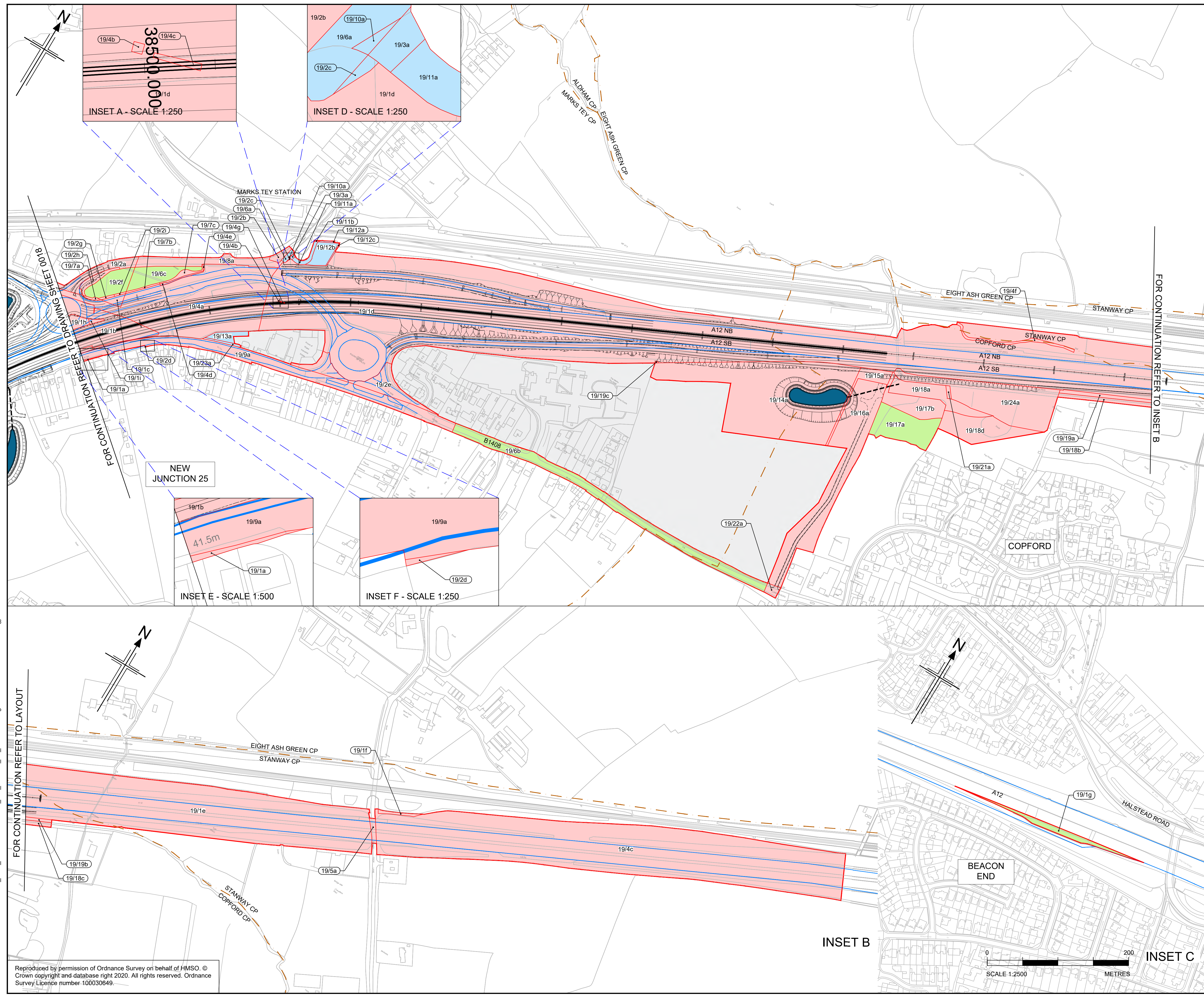
Originator
ARD

Volume
-DR- X-0518



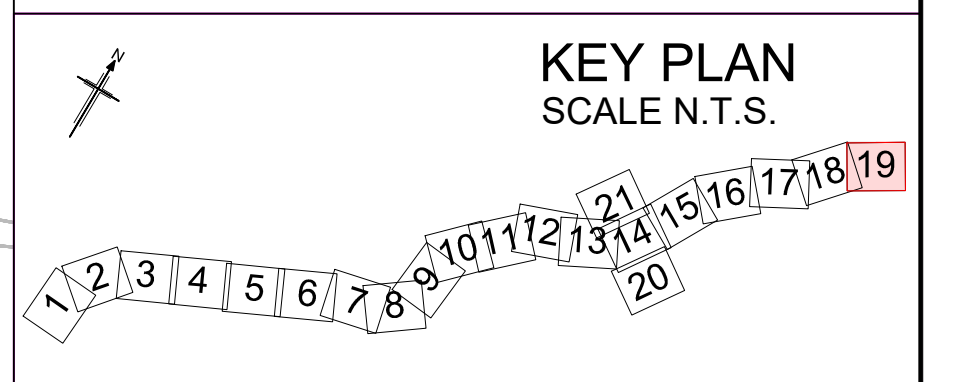
N:\CAD Team\A12 Land Plans\A12_Land_Plans\F11-Additional_Info_Overlay\RL_26012023_17:39:38 - S18 - g1ones

Reproduced by permission of Ordnance Survey on behalf of HMSO. © Crown copyright and database right 2020. All rights reserved. Ordnance Survey Licence number 100030649.



- NOTES**
1. ALL DIMENSIONS ARE IN METERS UNLESS OTHERWISE STATED
 2. THE BASE MAPPING IS BASED ON ORDNANCE SURVEY (O/S) DATA
 3. ALL EASEMENTS, SERVITUDES AND PRIVATE RIGHTS ARE PROPOSED TO BE EXTINGUISHED ON LAND THAT IS TO BE ACQUIRED UNLESS STATED OTHERWISE IN THE BOOK OF REFERENCE.
 4. THIS DRAWING IS TO READ IN CONJUNCTION WITH ALL OTHER PLANS AND DOCUMENTATION, IN PARTICULAR THE WORKS PLANS [TR010060/APP/2.2] AND BOOK OF REFERENCE [TR010060/APP/4.3]

- LEGEND**
- ORDER LIMITS
 - PERMANENT ACQUISITION OF ALL INTERESTS IN LAND
 - LAND TO BE USED TEMPORARILY
 - LAND TO BE USED TEMPORARILY AND NEW RIGHTS TO BE ACQUIRED PERMANENTLY
 - PERMANENT ACQUISITION OF ALL INTERESTS IN THE AIRSPACE OVER LAND
 - PERMANENT ACQUISITION OF ALL INTERESTS IN THE SUBSOIL
 - LAND NOT SUBJECT TO POWERS OF COMPULSORY ACQUISITION OR TEMPORARY POSSESSION
 - LAND NOT SUBJECT TO POWERS IN THE ORDER
 - PLOT NUMBERS (XX/XX)
 - ADMINISTRATIVE BOUNDARY
 - PARISH BOUNDARIES
 - EXISTING A12 ALIGNMENT
 - PROPOSED A12 ALIGNMENT, JUNCTIONS & SIDE ROADS
 - EXISTING HIGH PRESSURE GAS MAIN (Work U69)
 - PROPOSED HIGH PRESSURE GAS MAIN (Work U69 - PROPOSED CENTRELINE)
 - PROPOSED ATTENUATION POND (WITH OUTFALL CONNECTION)

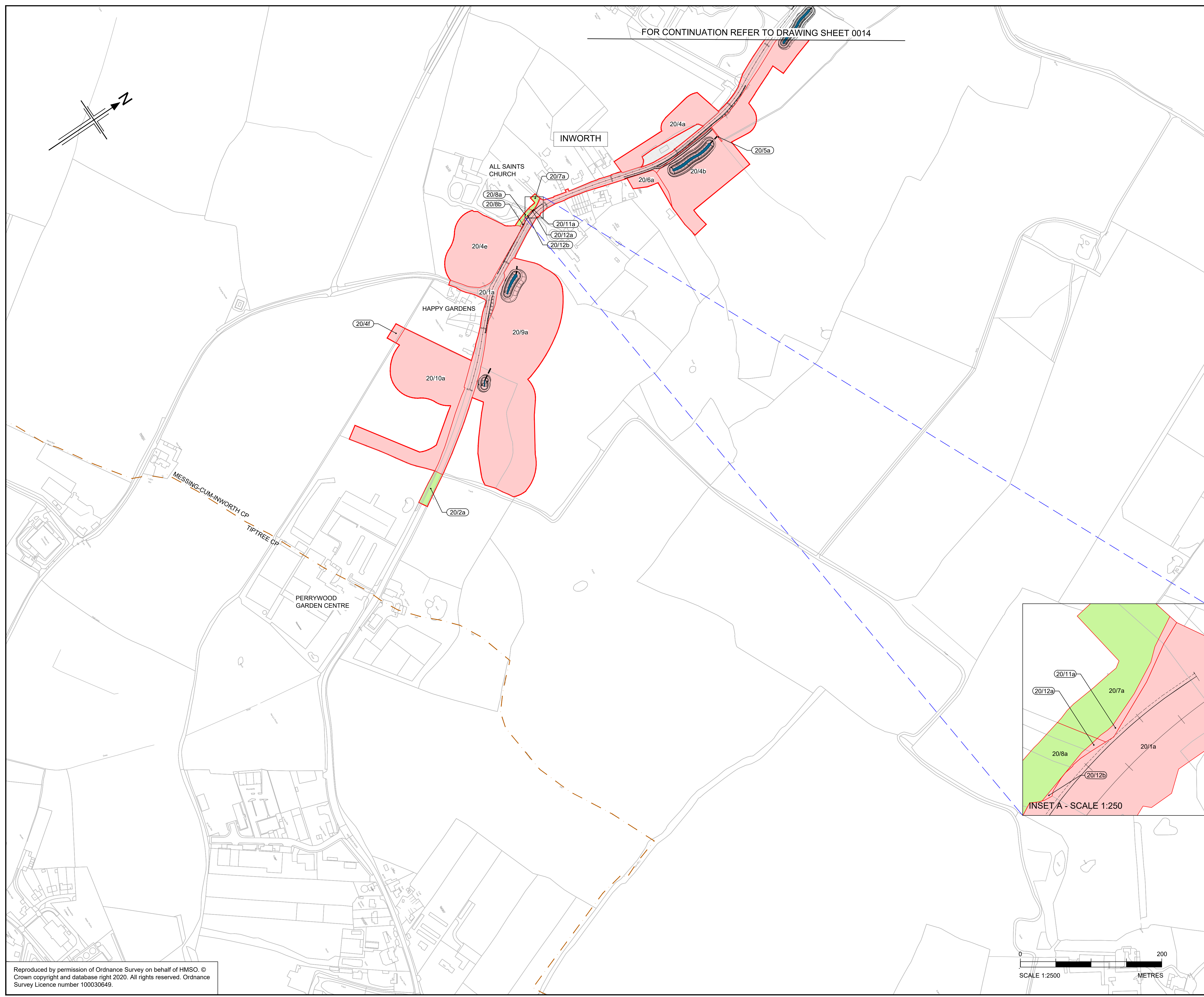
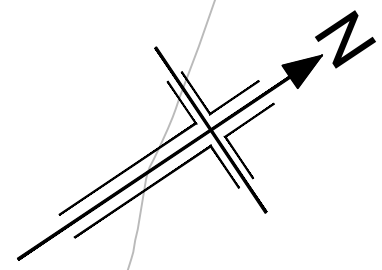


| | | | | | | |
|--|-----------------------------------|---------------------|---|---------|-------|--------|
| P01 | 25/01/2023 | DEADLINE 1 | GJ | CC | KC | ND |
| Rev | Rev. Date | Purpose of revision | Drawn | Checked | Rev'd | Appr'd |
| Development Consent Order Number: | | | Development Consent Order Drawing Number: | | | |
| TR010060 | | | TR010060/EXAM/9.4 | | | |
| Client: | | | | | | |
| Project: A12 CHELMSFORD TO A120 WIDENING SCHEME | | | | | | |
| Drawing title: ADDITIONAL PLANS COMPOSITE LAND, HIGHWAY AND WORK U69 PLANS SHEET 19 OF 21 | | | | | | |
| Regulation | RULE 8(1)(k) | | | | | |
| Purpose of issue | EXAMINATION ADDITIONAL SUBMISSION | | | | | |
| State Code | STATUTORY PROCEDURES AND POWERS | | | | | |
| Project Stage | PCF4 | Drawing status | | | | |
| Scale at A1 (841x594mm) | 1:2500 | S2 | | | | |
| Jacobs No. | B36601D1 | Rev | | | | |
| Client no. | HE551497 | P01 | | | | |
| Drawing number | PIN | Originator | Volume | | | |
| HE551497 | | ARD | LDC | | | |
| SCHW | | | | Type | Role | Number |
| | | | | -DR- | X | -0519 |

N:\CAD Team\A12\Land Plans\A12_Land_Plans\F11-Additional_Info_Overlay\F1_26012023.dwg - 26/01/2023 17:52:31 - S19 - giones

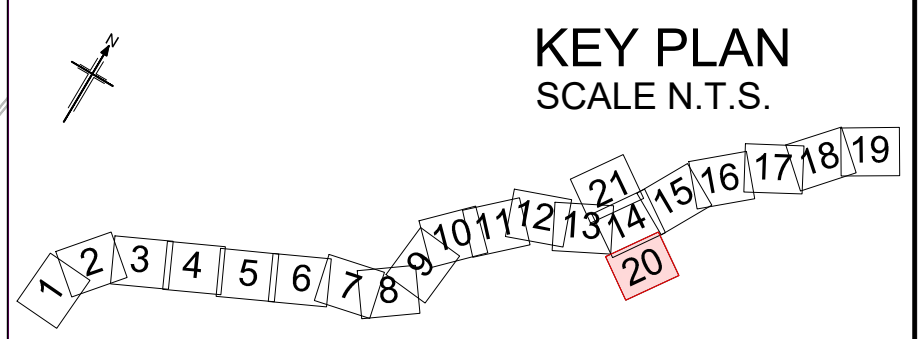
Reproduced by permission of Ordnance Survey on behalf of HMSO © Crown copyright and database right 2020. All rights reserved. Ordnance Survey Licence number 100030649.

FOR CONTINUATION REFER TO DRAWING SHEET 0014



- NOTES**
1. ALL DIMENSIONS ARE IN METERS UNLESS OTHERWISE STATED.
 2. THE BASE MAPPING IS BASED ON ORDNANCE SURVEY (O/S) DATA.
 3. ALL EASEMENTS, SERVITUDES AND PRIVATE RIGHTS ARE PROPOSED TO BE EXTINGUISHED ON LAND THAT IS TO BE ACQUIRED UNLESS STATED OTHERWISE IN THE BOOK OF REFERENCE.
 4. THIS DRAWING IS TO BE READ IN CONJUNCTION WITH ALL OTHER PLANS AND DOCUMENTATION, IN PARTICULAR THE WORKS PLANS [TR010060/APP/2.2] AND BOOK OF REFERENCE [TR010060/APP/4.3]

- LEGEND**
- ORDER LIMITS
 - PERMANENT ACQUISITION OF ALL INTERESTS IN LAND
 - LAND TO BE USED TEMPORARILY
 - LAND TO BE USED TEMPORARILY AND NEW RIGHTS TO BE ACQUIRED PERMANENTLY
 - PERMANENT ACQUISITION OF ALL INTERESTS IN THE AIRSPACE OVER LAND
 - PERMANENT ACQUISITION OF ALL INTERESTS IN THE SUBSOIL
 - LAND NOT SUBJECT TO POWERS OF COMPULSORY ACQUISITION OR TEMPORARY POSSESSION
 - LAND NOT SUBJECT TO POWERS IN THE ORDER
 - XX/XX PLOT NUMBERS
 - ADMINISTRATIVE BOUNDARY
 - PARISH BOUNDARIES
 - EXISTING A12 ALIGNMENT
 - PROPOSED A12 ALIGNMENT, JUNCTIONS & SIDE ROADS
 - EXISTING HIGH PRESSURE GAS MAIN (Work U69)
 - PROPOSED HIGH PRESSURE GAS MAIN (Work U69 - PROPOSED CENTRELINE)
 - PROPOSED ATTENUATION POND (WITH OUTFALL CONNECTION)



| Rev | Rev. Date | Purpose of revision | Drawn | Checked | Rev'd | Appr'd |
|-----|------------|---------------------|-------|---------|-------|--------|
| P01 | 25/01/2023 | DEADLINE 1 | GJ | CC | KC | ND |

Development Consent Order Number: TR010060
 Development Consent Order Drawing Number: TR010060/EXAM/9.4

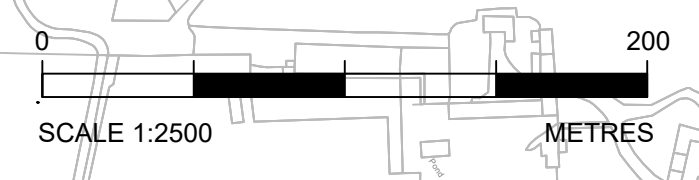
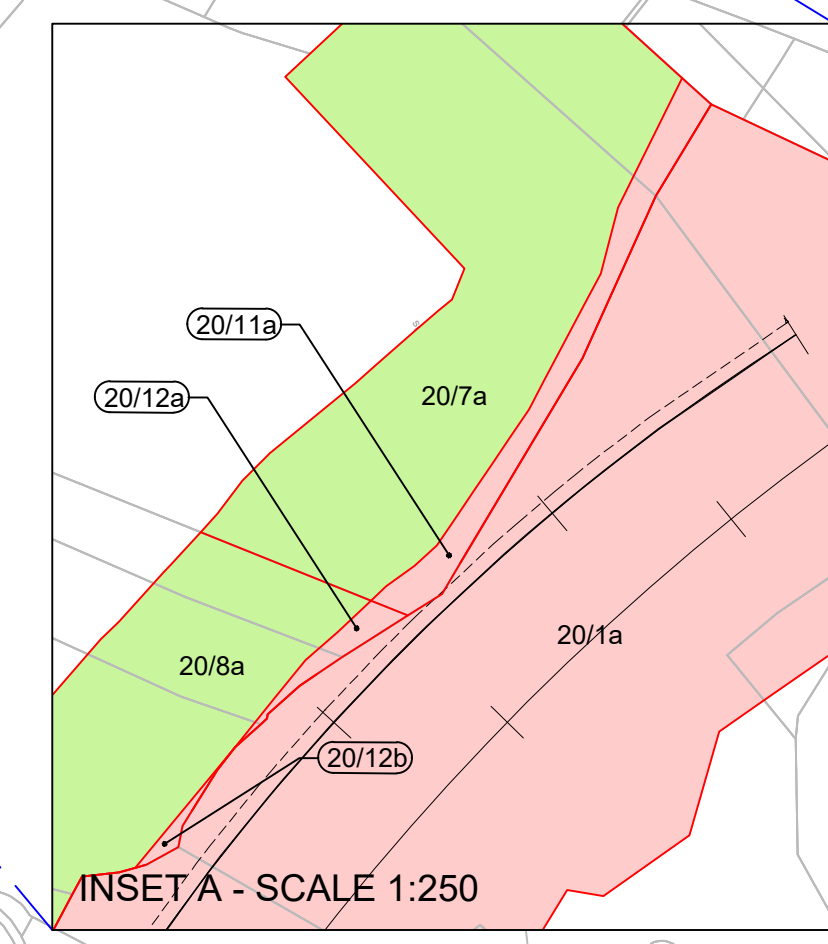


Project
A12 CHELMSFORD TO A120 WIDENING SCHEME

Drawing title
 ADDITIONAL PLANS
 COMPOSITE LAND, HIGHWAY
 AND WORK U69 PLANS
 SHEET 20 OF 21

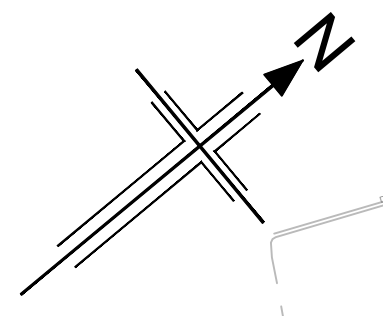
| | | |
|-------------------------|-----------------------------------|----------------|
| Regulation | RULE 8(1)(k) | |
| Purpose of issue | EXAMINATION ADDITIONAL SUBMISSION | |
| State Code | STATUTORY PROCEDURES AND POWERS | |
| Project Stage | PCF4 | Drawing status |
| Scale at A1 (841x594mm) | 1:2500 | S2 |
| Jacobs No. | B36601D1 | Rev |
| Client no. | HE551497 | P01 |

Drawing number: HE551497 - ARD - LDC - SCHW -DR- X -0520
 Location: Location | Type | Role | Number



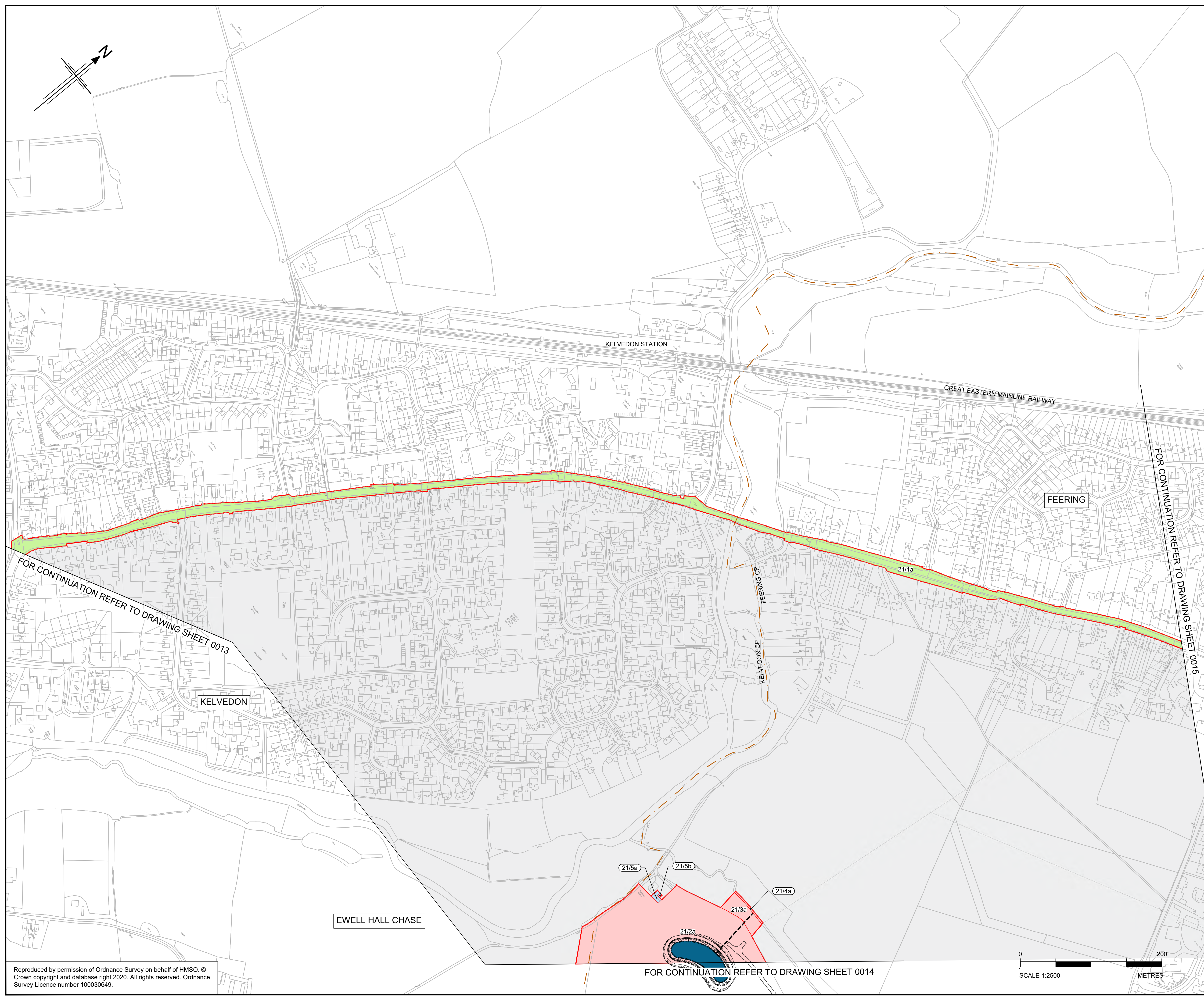
N:\CAD Team\A12\Land Plans\A12_Land_Plans\R11-Additional_Info_Overlaid_R1_26012023.dwg - 26/01/2023 17:56:29 - S20 - giones

Reproduced by permission of Ordnance Survey on behalf of HMSO. © Crown copyright and database right 2020. All rights reserved. Ordnance Survey Licence number 100030649.

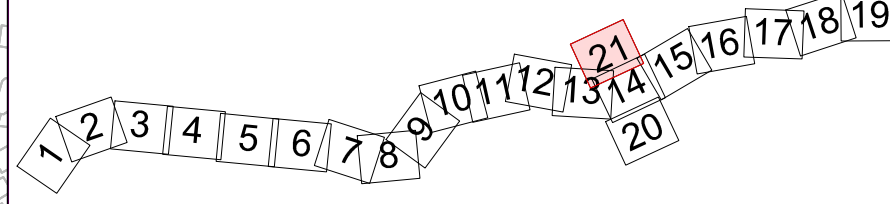


- NOTES**
1. ALL DIMENSIONS ARE IN METERS UNLESS OTHERWISE STATED.
 2. THE BASE MAPPING IS BASED ON ORDNANCE SURVEY (O/S) DATA.
 3. ALL EASEMENTS, SERVITUDES AND PRIVATE RIGHTS ARE PROPOSED TO BE EXTINGUISHED ON LAND THAT IS TO BE ACQUIRED UNLESS STATED OTHERWISE IN THE BOOK OF REFERENCE.
 4. THIS DRAWING IS TO READ IN CONJUNCTION WITH ALL OTHER PLANS AND DOCUMENTATION, IN PARTICULAR THE WORKS PLANS [TR010060/APP/2.2] AND BOOK OF REFERENCE [TR010060/APP/4.3]

- LEGEND**
- ORDER LIMITS
 - PERMANENT ACQUISITION OF ALL INTERESTS IN LAND
 - LAND TO BE USED TEMPORARILY
 - LAND TO BE USED TEMPORARILY AND NEW RIGHTS TO BE ACQUIRED PERMANENTLY
 - PERMANENT ACQUISITION OF ALL INTERESTS IN THE AIRSPACE OVER LAND
 - PERMANENT ACQUISITION OF ALL INTERESTS IN THE SUBSOIL
 - LAND NOT SUBJECT TO POWERS OF COMPULSORY ACQUISITION OR TEMPORARY POSSESSION
 - LAND NOT SUBJECT TO POWERS IN THE ORDER
 - PLOT NUMBERS (XX/XX)
 - ADMINISTRATIVE BOUNDARY
 - PARISH BOUNDARIES
 - EXISTING A12 ALIGNMENT
 - PROPOSED A12 ALIGNMENT, JUNCTIONS & SIDE ROADS
 - EXISTING HIGH PRESSURE GAS MAIN (Work U69)
 - PROPOSED HIGH PRESSURE GAS MAIN (Work U69 - PROPOSED CENTRELINE)
 - PROPOSED ATTENUATION POND (WITH OUTFALL CONNECTION)



KEY PLAN
SCALE N.T.S.



| | | | | | | |
|-----|------------|---------------------|-------|---------|-------|--------|
| P01 | 25/01/2023 | DEADLINE 1 | GJ | CC | KC | ND |
| Rev | Rev. Date | Purpose of revision | Drawn | Checked | Rev'd | Appr'd |

Development Consent Order Number: TR010060
Development Consent Order Drawing Number: TR010060/EXAM/9.4



Project
A12 CHELMSFORD TO A120 WIDENING SCHEME

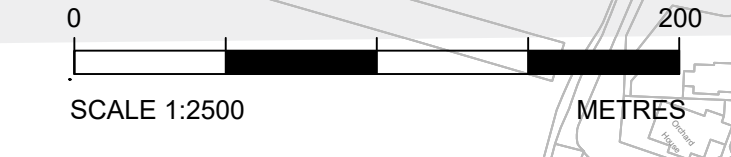
Drawing title
ADDITIONAL PLANS
COMPOSITE LAND, HIGHWAY
AND WORK U69 PLANS
SHEET 21 OF 21

| | | |
|-------------------------|-----------------------------------|----------------|
| Regulation | RULE 8(1)(k) | |
| Purpose of issue | EXAMINATION ADDITIONAL SUBMISSION | |
| State Code | STATUTORY PROCEDURES AND POWERS | |
| Project Stage | PCF4 | Drawing status |
| Scale at A1 (841x594mm) | 1:2500 | S2 |
| Jacobs No. | B36601D1 | Rev |
| Client no. | HE551497 | P01 |

Drawing number: HE551497 - ARD - LDC - SCHW - DR - X -0521
PIN | Originator | Volume | Location | Type | Role | Number

N:\CAD Team\A12\Land Plans\A12_Land_Plans\R11-Additional_Info_Overlaid_R1_26012023.dwg - 26012023 16:02:00 - S21 - giones

Reproduced by permission of Ordnance Survey on behalf of HMSO. © Crown copyright and database right 2020. All rights reserved. Ordnance Survey Licence number 100030649.



FOR CONTINUATION REFER TO DRAWING SHEET 0013

FOR CONTINUATION REFER TO DRAWING SHEET 0015

FOR CONTINUATION REFER TO DRAWING SHEET 0014